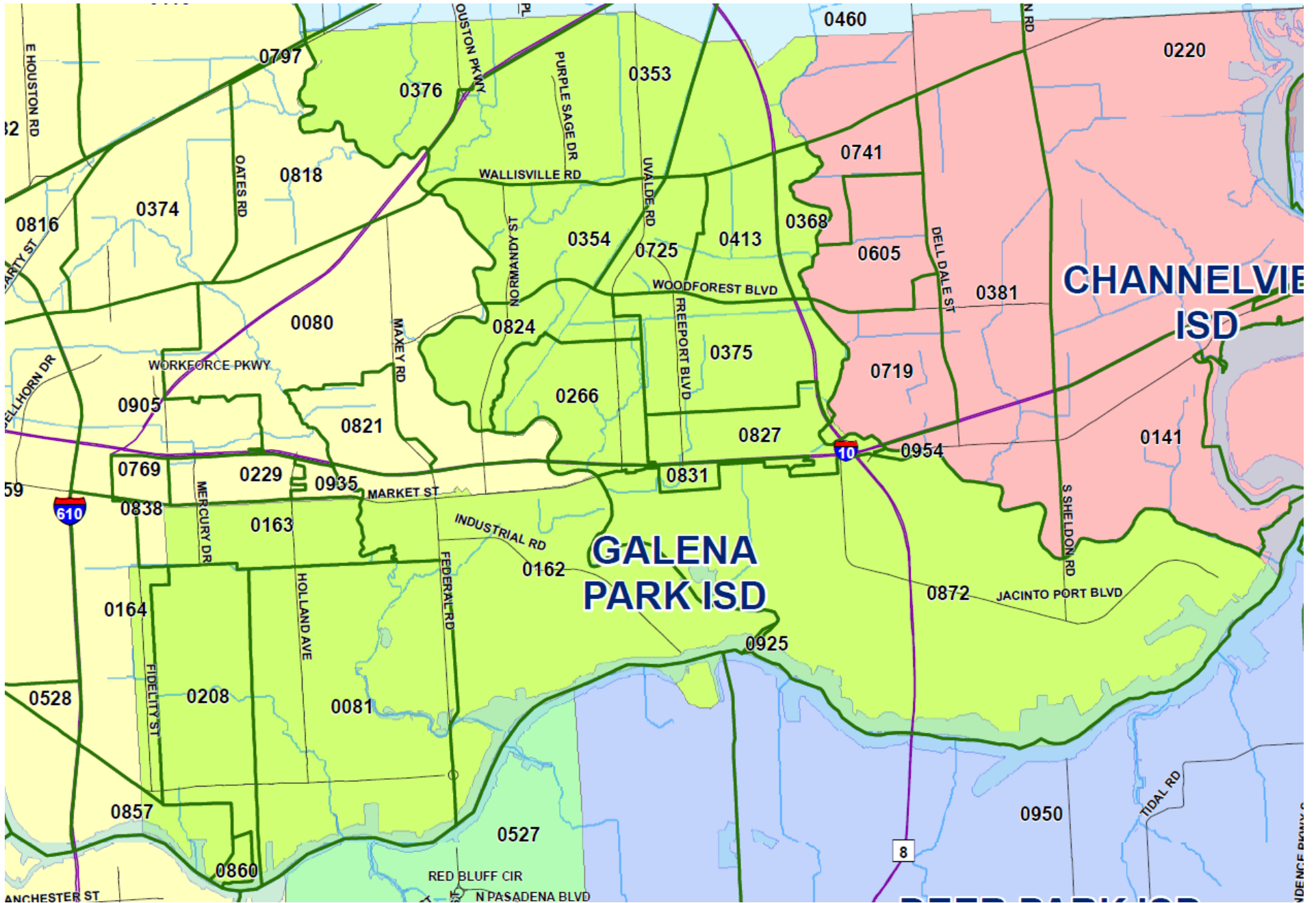
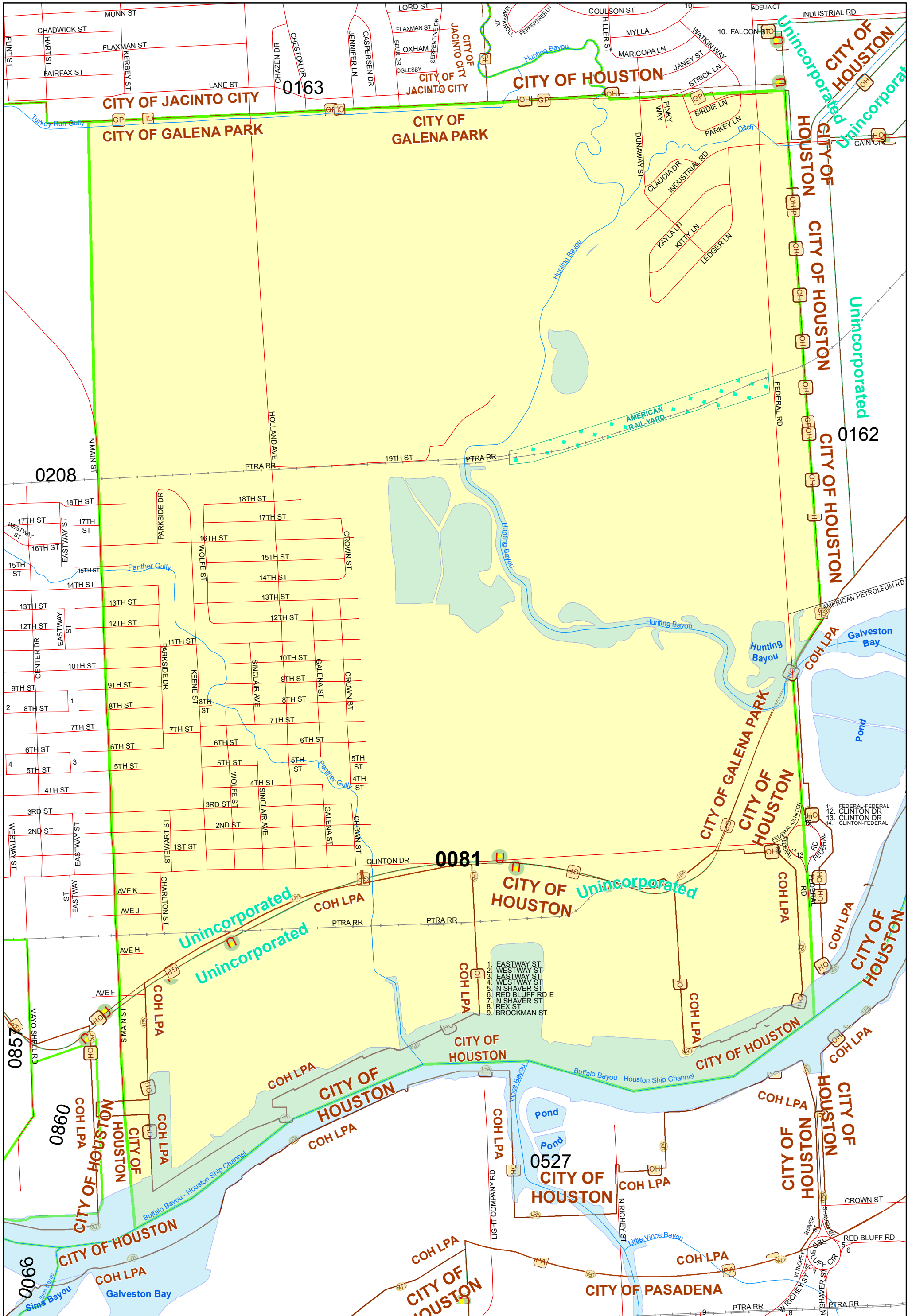




PRECINCT MAPS

Galena Park Independent School District Voter Precincts





ANN HARRIS BENNETT
 Election Precinct 0081
 CURRENT BOUNDARIES
 CREATED MARCH 1, 1972
 Map Produced Date: January 1, 2020
 SCALE to fit PAGE
 0 0.0425 0.085 0.17 Miles

VOTING PRECINCT Legend

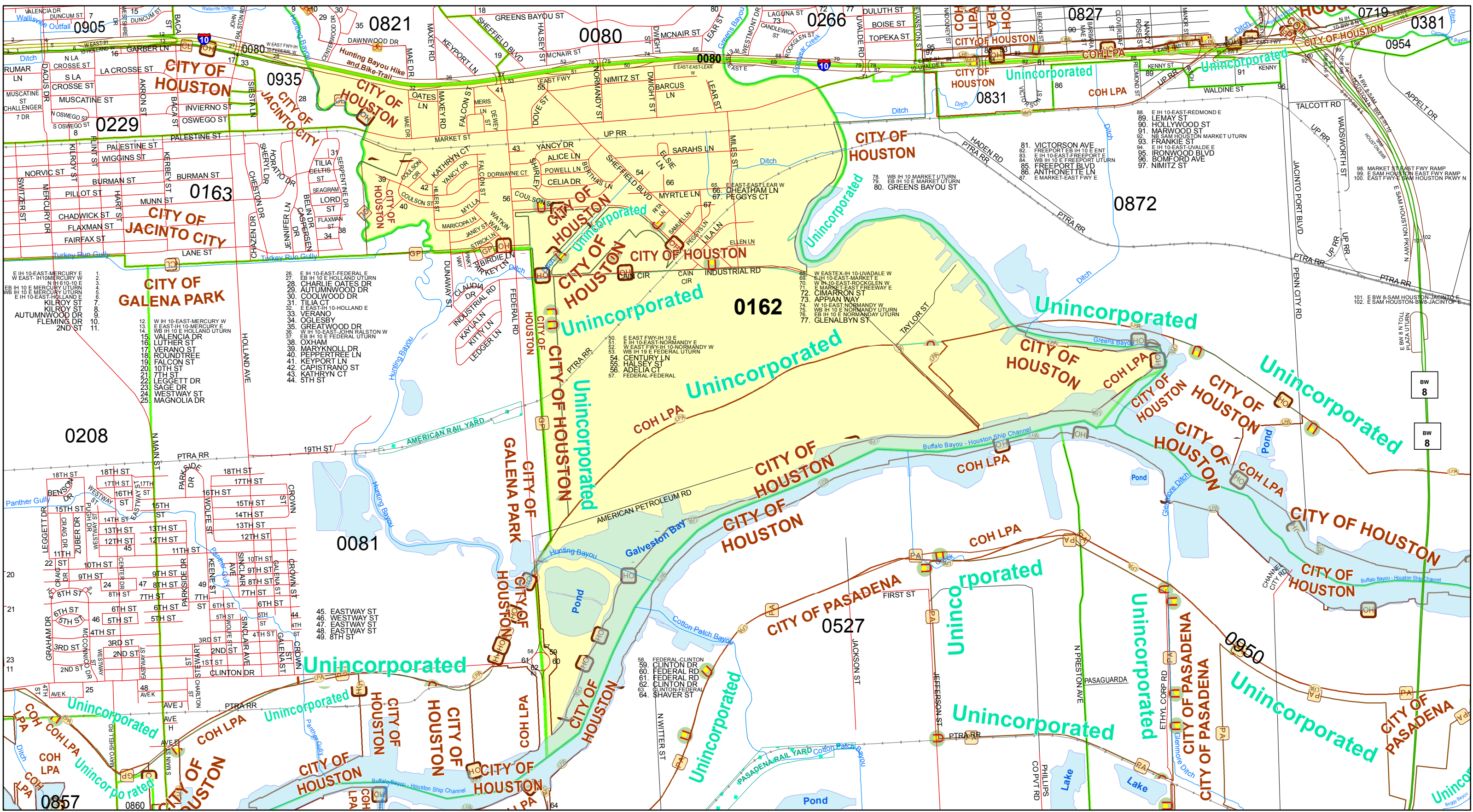
- VOTING PRECINCT (VPCT) 2016
- CITY STREET
- COUNTY ROAD
- RAMP
- PTRA RR
- PORT TERMINAL RAIL ASSN RR
- HC RAIL YARDS
- WATERWAYS
- WATERBODIES
- HO LPA CITY OF HOUSTON (COH) LPA (COH)
- GP CITY OF GALENA PARK
- CL CITY OF JACINTO CITY
- PA CITY OF PASADENA
- U Unincorporated

Political Jurisdictions

CONGRESSIONAL DISTRICT	29
STATE SENATE DISTRICT	008
STATE REPRESENTATIVE DISTRICT	143
STATE BOARD OF EDUCATION	4
JP/CONSTABLE PRECINCT	02
COUNTY COMMISSIONER	02

This map is for informational purposes only and may be updated periodically. No warranty is made regarding the accuracy or completeness of this map.

PROJECTED COORDINATE SYSTEM: NORTH AMERICAN DATUM (NAD) 83 STATE PLANE TEXAS SOUTH CENTRAL FIPS 4024 (US FEET)



ANN HARRIS BENNETT
 Tax Assessor-Collector & Voter Registrar
 www.houstontexas.gov

ELECTION PRECINCT 0162
 CURRENT BOUNDARIES
 CREATED MARCH 27, 2012
 Map Produced Date: January 1, 2020
 SCALE to fit PAGE
 0 0.125 0.25 0.5 Miles

VOTING PRECINCT Legend

- VOTING PRECINCT (VPCT) 2016
- CITY STREET
- COUNTY ROAD
- FRONTAGE ROAD
- RAMP
- IH 10
- 8 BW 8
- 8 BIKE & HIKE Trails
- PTRARR
- PORT TERMINAL RAIL ASSN RR
- UNION PACIFIC RR
- HC HC RAIL YARDS
- WATERWAYS
- WATERBODIES

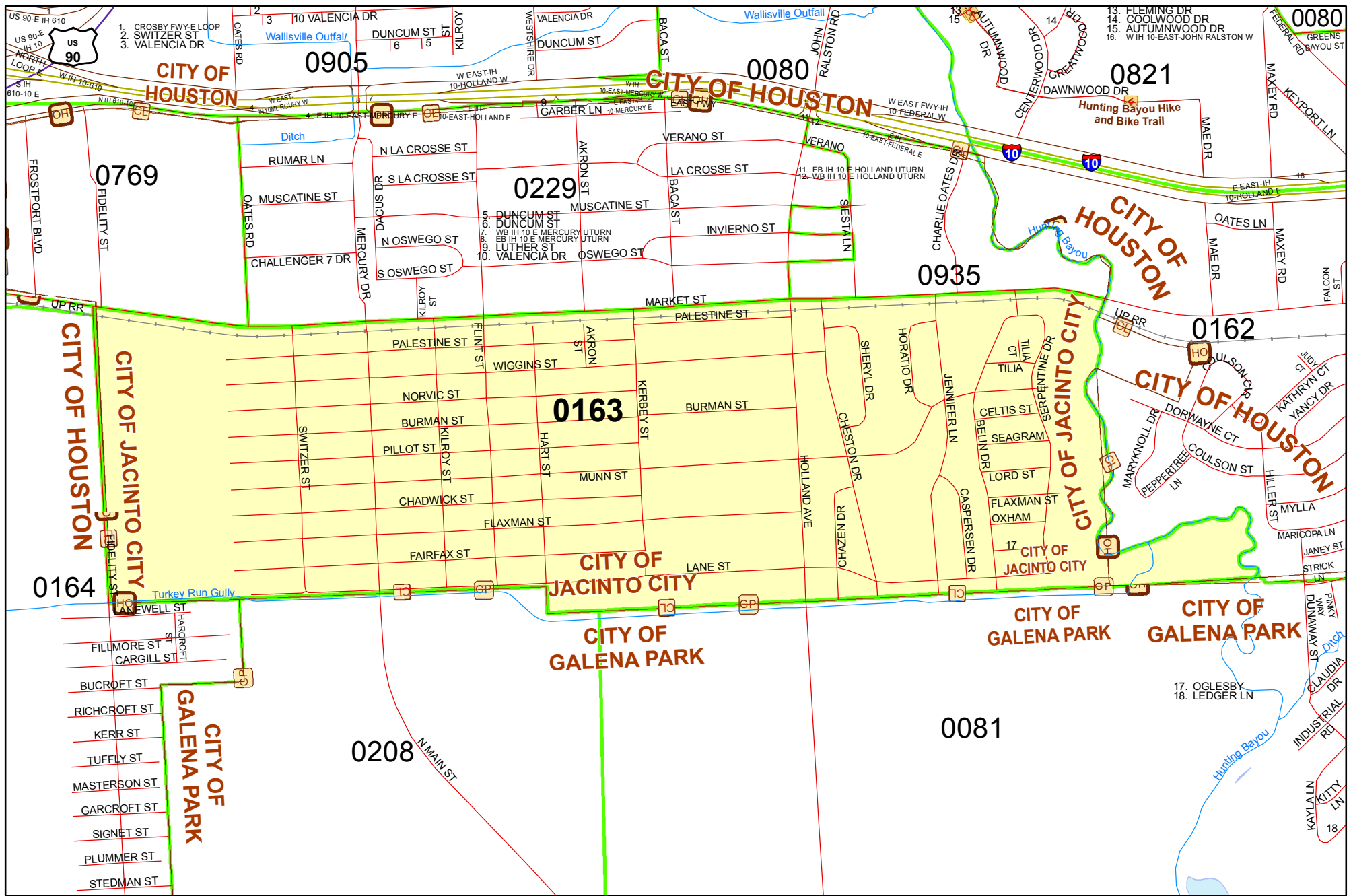
Political Jurisdictions


- HO CITY OF HOUSTON (COH)
- LPA LPA (COH)
- GP CITY OF GALENA PARK
- CL CITY OF JACINTO CITY
- PA CITY OF PASADENA
- U Unincorporated









Political Jurisdictions	
CONGRESSIONAL DISTRICT	29
STATE SENATE DISTRICT	006
STATE REPRESENTATIVE DISTRICT	143
STATE BOARD OF EDUCATION	4
JPCONSTABLE PRECINCT	02
COUNTY COMMISSIONER	02






This map is for informational purposes only and may be updated periodically. No warranty is made regarding the accuracy or completeness of this map.




PROJECTED COORDINATE SYSTEM: NORTH AMERICAN DATUM (NAD) 83 STATE PLANE TEXAS SOUTH CENTRAL FIPS 4024 (US FEET)




ELECTION PRECINCT 0163
 CURRENT BOUNDARIES
 CREATED MARCH 1, 1972
 Map Produced Date: January 1, 2020
 SCALE to fit PAGE
 0 0.05 0.1 0.2 Miles

-  VOTING PRECINCT (VPCT) 2016
-  CITY STREET
-  FRONTAGE ROAD
-  RAMP
-  IH 10
-  US HWY 90
-  UP RR
-  UNION PACIFIC RR

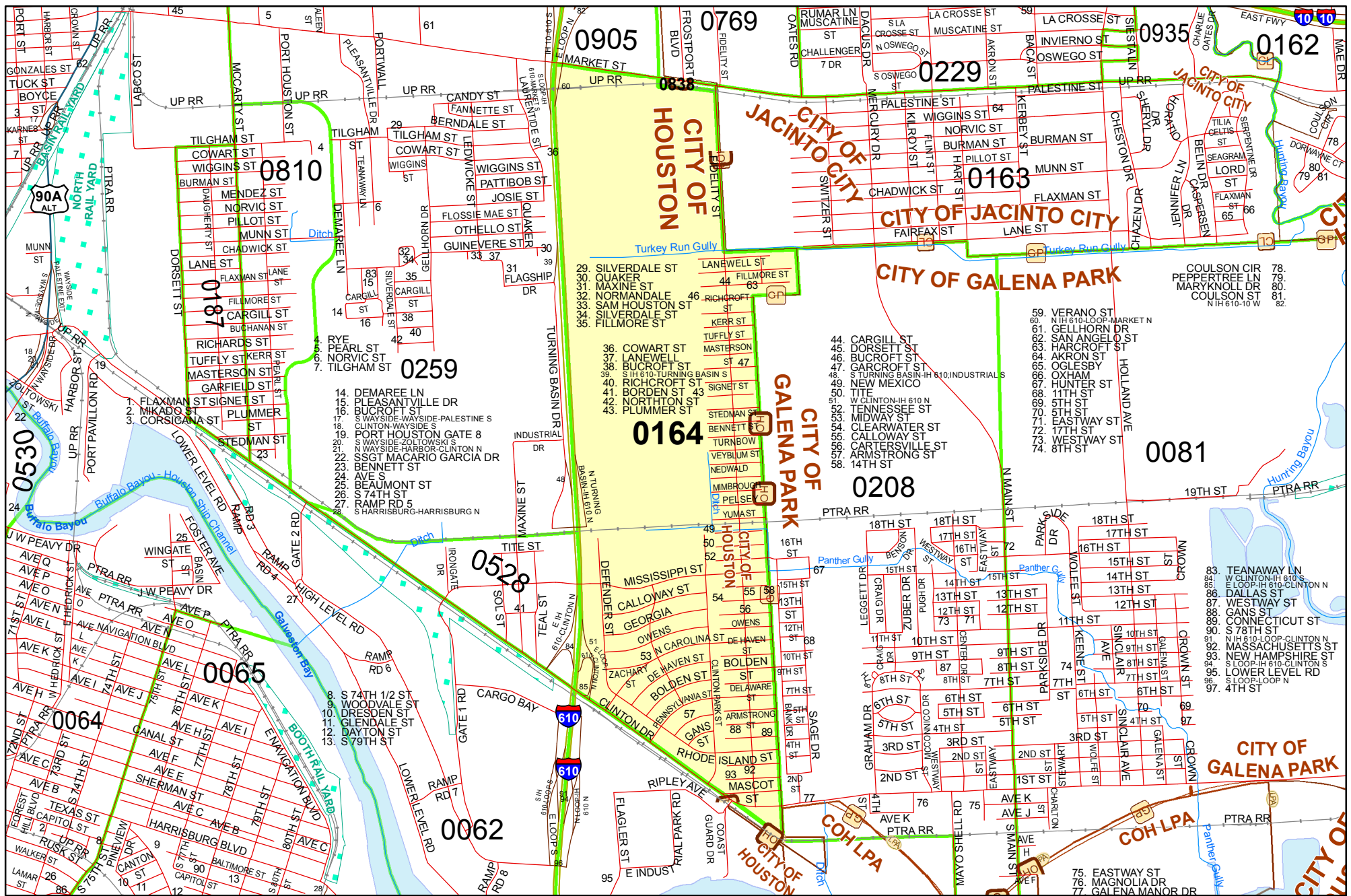
- VOTING PRECINCT Legend**
-  CITY OF HOUSTON (COH)
 -  CITY OF GALENA PARK
 -  CITY OF JACINTO CITY
 -  WATERWAYS
 -  WATERBODIES

-  CITY OF HOUSTON (COH)
-  CITY OF GALENA PARK
-  CITY OF JACINTO CITY

Political Jurisdictions

CONGRESSIONAL DISTRICT	29
STATE SENATE DISTRICT	006
STATE REPRESENTATIVE DISTRICT	143
STATE BOARD OF EDUCATION	4
JP/CONSTABLE PRECINCT	02
COUNTY COMMISSIONER	02

This map is for informational purposes only and may be updated periodically. No warranty is made regarding the accuracy or completeness of this map.
 PROJECTED COORDINATE SYSTEM: NORTH AMERICAN DATUM (NAD) 83 STATE PLANE TEXAS SOUTH CENTRAL FIPS 4024 (US FEET)



ANN HARRIS BENNETT
 The Assessor-Collector & Voter Registrar
 www.aacounty.com

ELECTION PRECINCT 0164
 CURRENT BOUNDARIES
 CREATED JANUARY 1, 2004

Map Produced Date: January 1, 2020

SCALE to fit PAGE
 0 0.1 0.2 0.4 Miles

VOTING PRECINCT Legend

- VOTING PRECINCT (VPCT) 2016
- CITY STREET
- FRONTAGE ROAD
- RAMP
- IH 10
- IH 610
- US HWY 90A
- BIKE & HIKE Trails
- PTARA RR
- PORT TERMINAL RAIL ASSN RR
- UNION PACIFIC RR
- HC RAIL YARDS

Political Jurisdictions

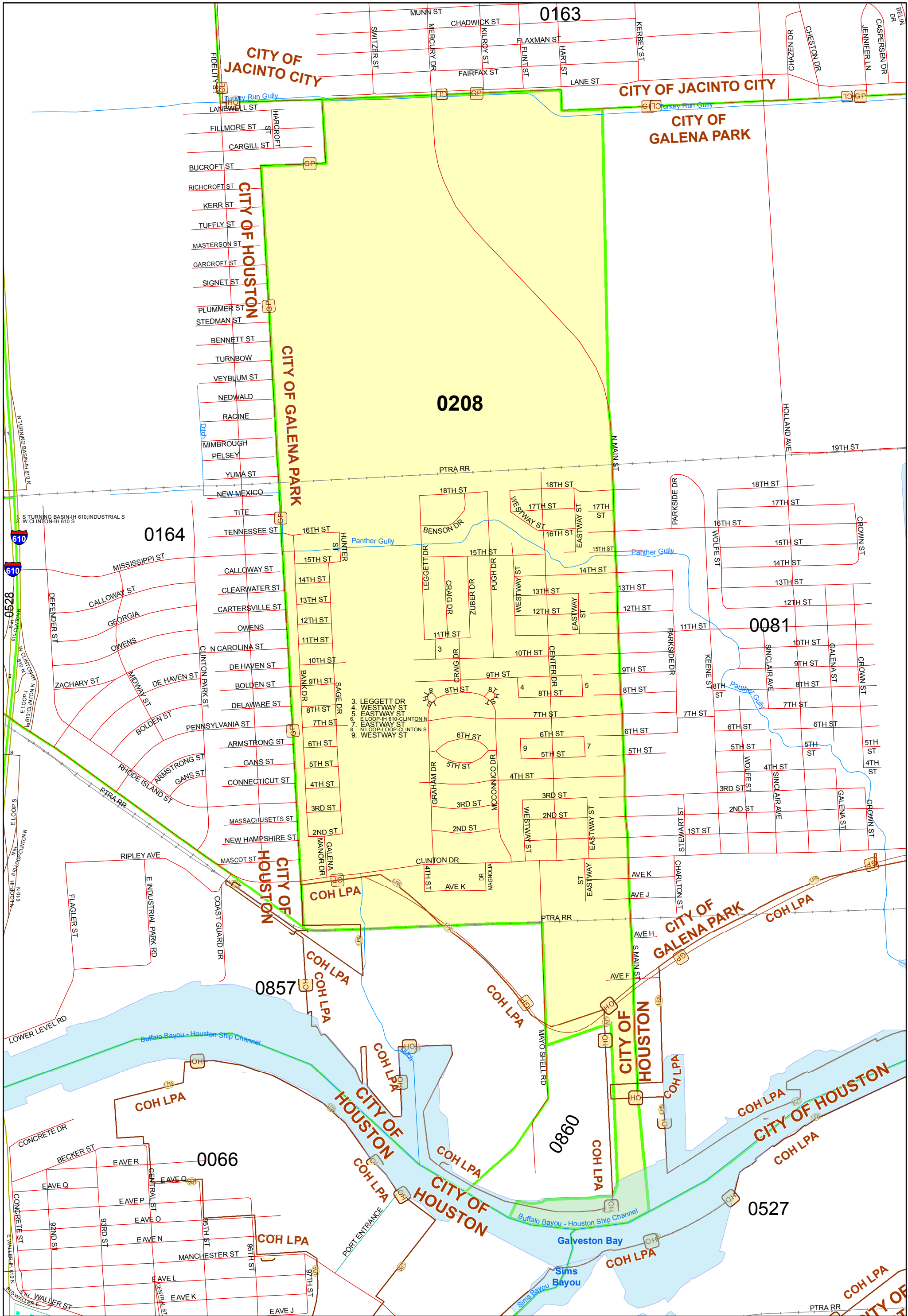
- HO CITY OF HOUSTON (COH)
- LPA LPA (COH)
- GP CITY OF GALENA PARK
- CL CITY OF JACINTO CITY

Political Jurisdictions

CONGRESSIONAL DISTRICT	18
STATE SENATE DISTRICT	18
STATE REPRESENTATIVE DISTRICT	143
STATE BOARD OF EDUCATION	4
JP/CONSTABLE PRECINCT	02
COUNTY COMMISSIONER	01

This map is for informational purposes only and may be updated periodically. No warranty is made regarding the accuracy or completeness of this map.

PROJECTED COORDINATE SYSTEM: NORTH AMERICAN DATUM (NAD) 83 STATE PLANE TEXAS SOUTH CENTRAL FIPS 4024 (US FEET)



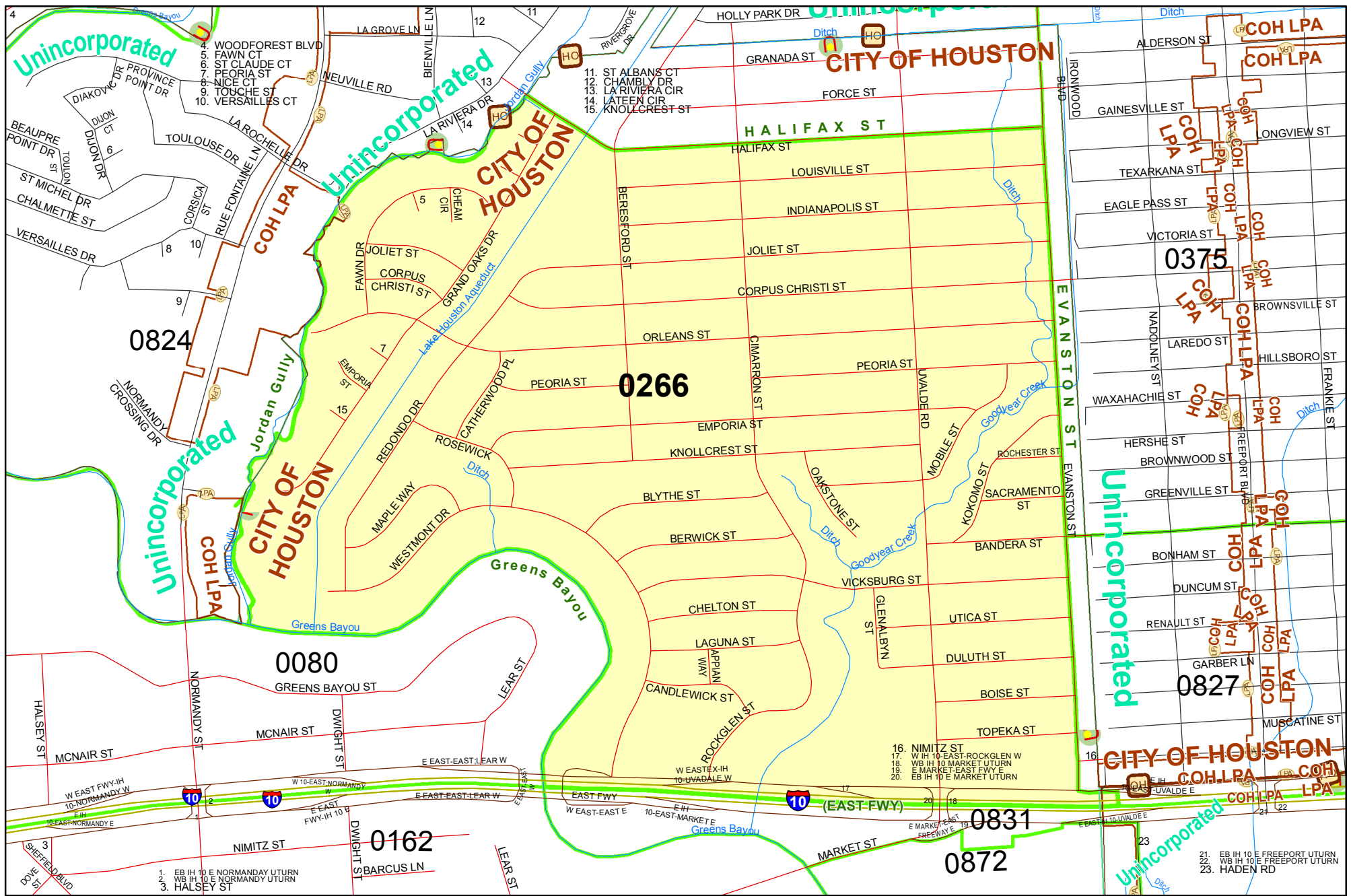
ANN HARRIS BENNETT
 Election Precincts & Maps
 www.ahb.com
ELECTION PRECINCT 0208
 CURRENT BOUNDARIES
 CREATED JANUARY 1, 2016
 Map Produced Date: January 1, 2020
 SCALE to fit PAGE
 0 0.0425 0.085 0.17 Miles

- VOTING PRECINCT Legend**
- VOTING PRECINCT (VPCT) 2016
 - CITY STREET
 - FRONTAGE ROAD
 - RAMP
 - PRIVATE ROAD (PVT)
 - IH 610
 - PTRR RR
 - PORT TERMINAL RAIL ASSN RR
 - HC RAIL YARDS
 - WATERWAYS
 - WATERBODIES

HO CITY OF HOUSTON (COH)
LPA LPA (COH)
GP CITY OF GALENA PARK
CL CITY OF JACINTO CITY

Political Jurisdictions
 CONGRESSIONAL DISTRICT 29
 STATE SENATE DISTRICT 008
 STATE REPRESENTATIVE DISTRICT 143
 STATE BOARD OF EDUCATION 4
 JP/CONSABLE PRECINCT 02
 COUNTY COMMISSIONER 02

This map is for informational purposes only and may be updated periodically. No warranty is made regarding the accuracy or completeness of this map.
 PROJECTED COORDINATE SYSTEM: NORTH AMERICAN DATUM (NAD) 83 STATE PLANE TEXAS SOUTH CENTRAL FIPS 4024 (US FEET)



ANN HARRIS BENNETT
 Tax Assessor-Collector & Voter Registrar
 www.harris.gov

ELECTION PRECINCT 0266
 CURRENT BOUNDARIES
 CREATED JANUARY 1, 2002
 Map Produced Date: January 1, 2020

SCALE to fit PAGE
 0 0.05 0.1 0.2 Miles

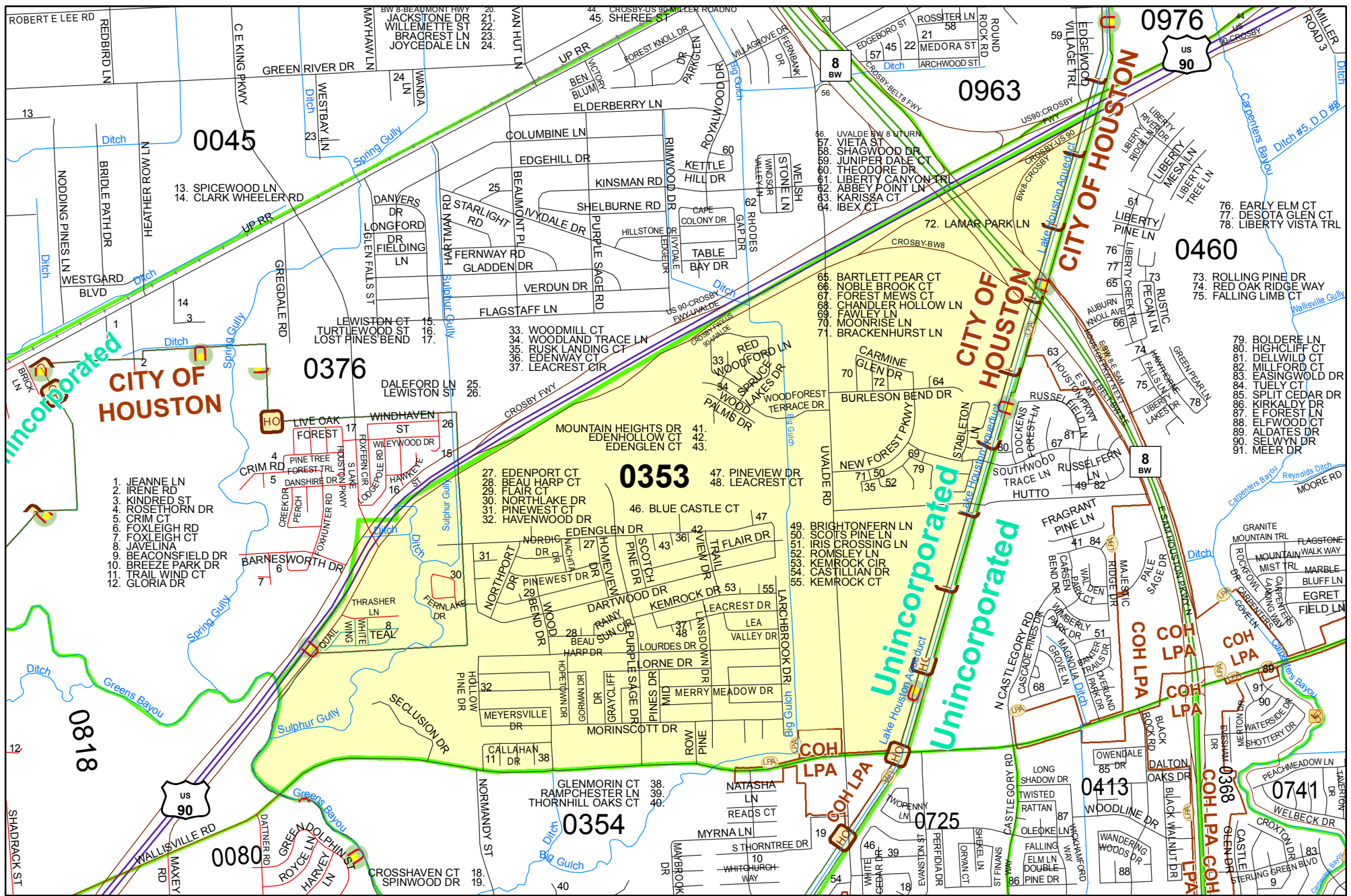
VOTING PRECINCT Legend

- VOTING PRECINCT (VPCT) 2016
- CITY STREET
- COUNTY ROAD
- FRONTAGE ROAD
- RAMP
- I-10
- WATERWAYS
- CITY OF HOUSTON (COH)
- LPA (COH)
- Unincorporated

Political Jurisdictions

CONGRESSIONAL DISTRICT	29
STATE SENATE DISTRICT	006
STATE REPRESENTATIVE DISTRICT	143
STATE BOARD OF EDUCATION	4
JP/CONSTABLE PRECINCT	03
COUNTY COMMISSIONER	02

This map is for informational purposes only and may be updated periodically. No warranty is made regarding the accuracy or completeness of this map.
 PROJECTED COORDINATE SYSTEM: NORTH AMERICAN DATUM (NAD) 83 STATE PLANE TEXAS SOUTH CENTRAL FIPS 4024 (US FEET)



ANN HARRIS BENNETT
 The Assessor-Collector & Voter Registrar
 www.ahts.net

ELECTION PRECINCT 0353
 CURRENT BOUNDARIES
 CREATED JANUARY 1, 1998
 Map Produced Date: January 1, 2020
 SCALE to fit PAGE
 0 0.1 0.2 0.4 Miles

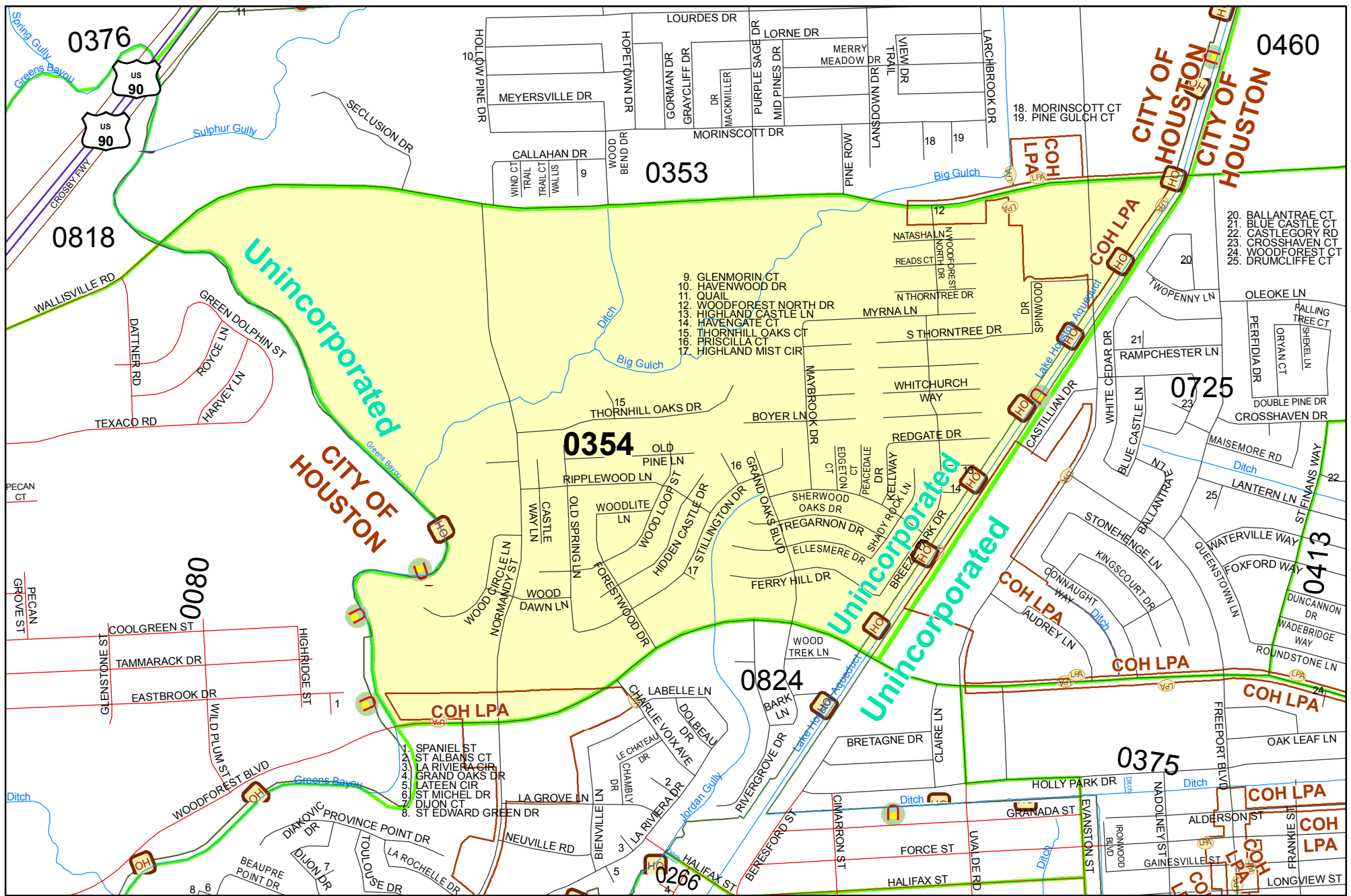
VOTING PRECINCT Legend

- VOTING PRECINCT (VPCT) 2016
- CITY STREET
- COUNTY ROAD
- FRONTAGE ROAD
- RAMP
- PRIVATE ROAD (PVT)
- BW 8
- BW 8
- US HWY 90
- US 90
- BIKE & HIKE Trails
- UP RR
- UNION PACIFIC RR
- WATERWAYS
- HO CITY OF HOUSTON (COH)
- U Unincorporated
- LPA LPA (COH)

Political Jurisdictions

CONGRESSIONAL DISTRICT	29
STATE SENATE DISTRICT	015
STATE REPRESENTATIVE DISTRICT	142
STATE BOARD OF EDUCATION	4
JP/CONSTABLE PRECINCT	03
COUNTY COMMISSIONER	01

This map is for informational purposes only and may be updated periodically. No warranty is made regarding the accuracy or completeness of this map.
 PROJECTED COORDINATE SYSTEM: NORTH AMERICAN DATUM (NAD) 83 STATE PLANE TEXAS SOUTH CENTRAL FIPS 4024 (US FEET)



VOTING PRECINCT Legend

- VOTING PRECINCT (VPCT) 2016
- US HWY 90
- HO CITY OF HOUSTON (COH)
- U Unincorporated
- CITY STREET
- COUNTY ROAD
- FRONTAGE ROAD
- PRIVATE ROAD (PVT)
- ~ WATERWAYS

Political Jurisdictions

CONGRESSIONAL DISTRICT	29
STATE SENATE DISTRICT	015
STATE REPRESENTATIVE DISTRICT	143
STATE BOARD OF EDUCATION	4
JP/CONSTABLE PRECINCT	03
COUNTY COMMISSIONER	02

This map is for informational purposes only and may be updated periodically. No warranty is made regarding the accuracy or completeness of this map.

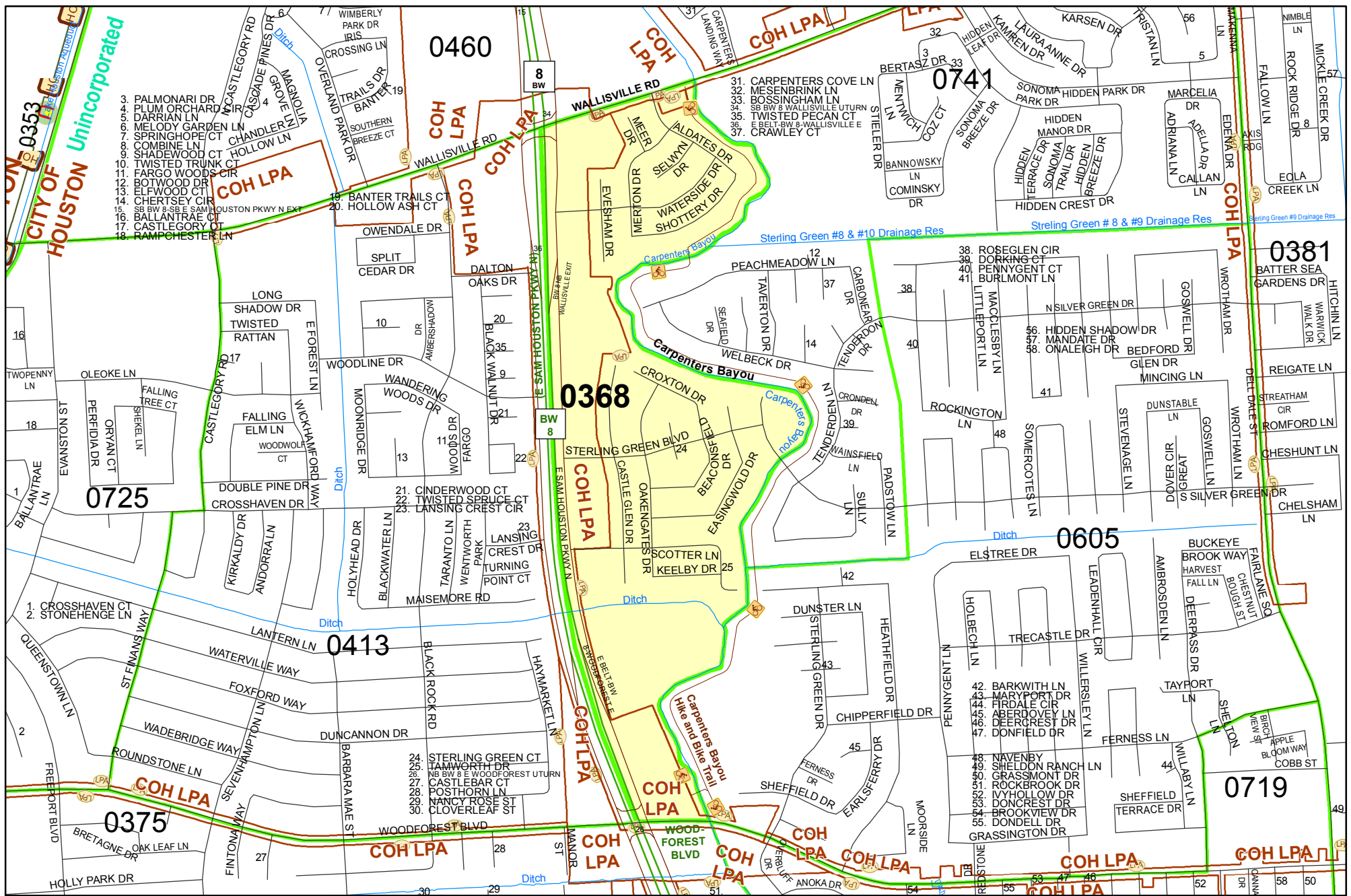
PROJECTED COORDINATE SYSTEM: NORTH AMERICAN DATUM (NAD) 83 STATE PLANE TEXAS SOUTH CENTRAL FIPS 4024 (US FEET)

ANN HARRIS BENNETT
The Assessor-Collector & Voter Registrar
www.ahtx.net

ELECTION PRECINCT 0354
CURRENT BOUNDARIES
CREATED JANUARY 1, 1998

Map Produced Date: January 1, 2020

SCALE to fit PAGE
0 0.05 0.1 0.2 Miles



ANN HARRIS BENNETT
 The Assessor-Collector & Voter Registrar
 www.aacrs.com

ELECTION PRECINCT 0368
 CURRENT BOUNDARIES
 CREATED MARCH 1, 1984

Map Produced Date: January 1, 2020

SCALE TO FIT PAGE

0 0.05 0.1 0.2 Miles

VOTING PRECINCT (VPCT) 2016

COUNTY ROAD
 FRONTAGE ROAD
 RAMP

BW 8

BIKE & HIKE Trails
 WATERWAYS

VOTING PRECINCT Legend

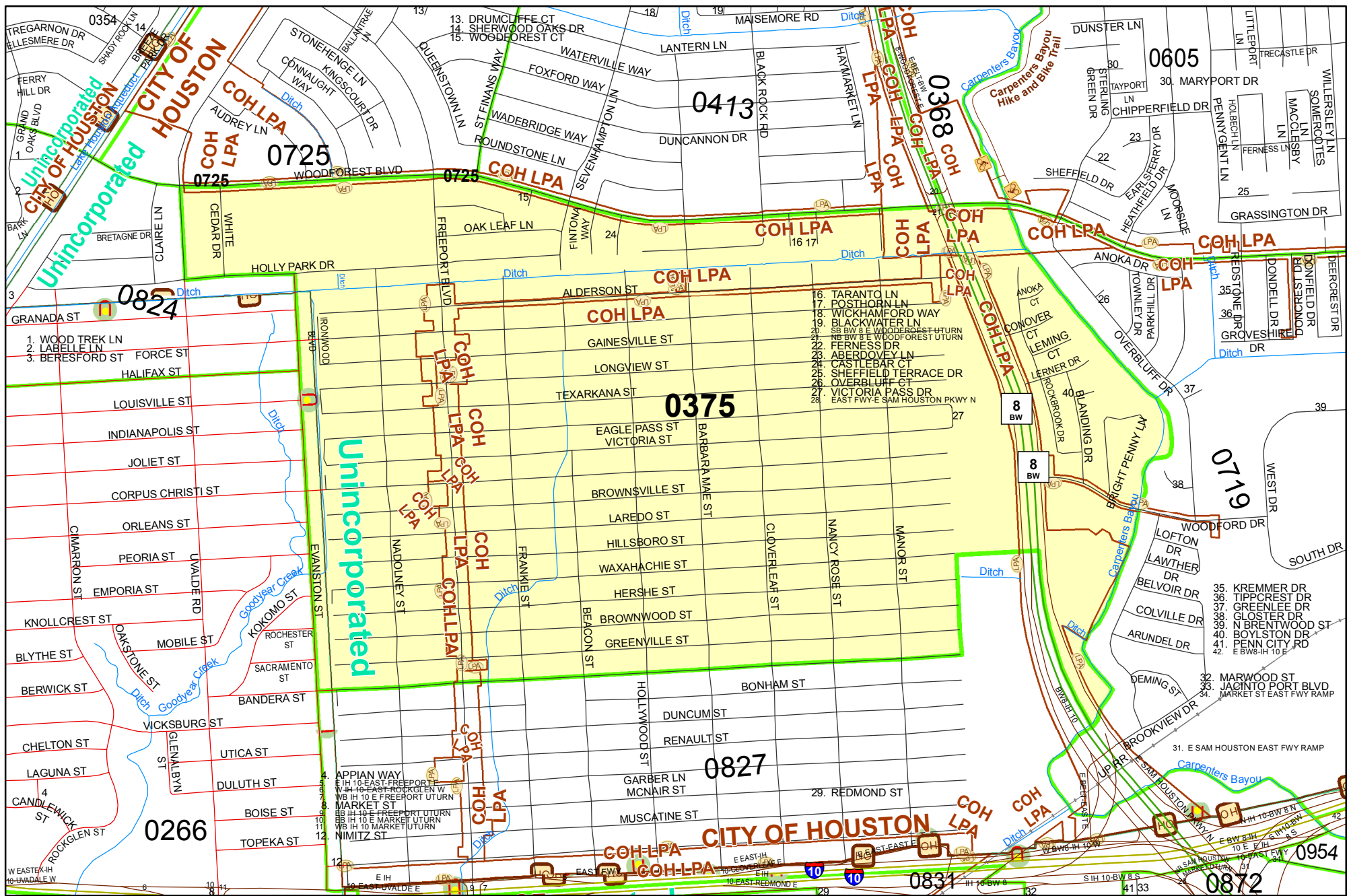
CITY OF HOUSTON (COH)
 LPA (COH)
 Unincorporated

Political Jurisdictions

CONGRESSIONAL DISTRICT	29
STATE SENATE DISTRICT	015
STATE REPRESENTATIVE DISTRICT	143
STATE BOARD OF EDUCATION	4
JP/CONSTABLE PRECINCT	03
COUNTY COMMISSIONER	01

This map is for informational purposes only and may be updated periodically. No warranty is made regarding the accuracy or completeness of this map.

PROJECTED COORDINATE SYSTEM: NORTH AMERICAN DATUM (NAD) 83 STATE PLANE TEXAS SOUTH CENTRAL FIPS 4024 (US FEET)



ELECTION PRECINCTS 0375
 CURRENT BOUNDARIES
 CREATED JANUARY 1, 1998
 Map Produced Date: January 1, 2020
 SCALE TO FIT PAGE
 0 0.05 0.1 0.2 Miles

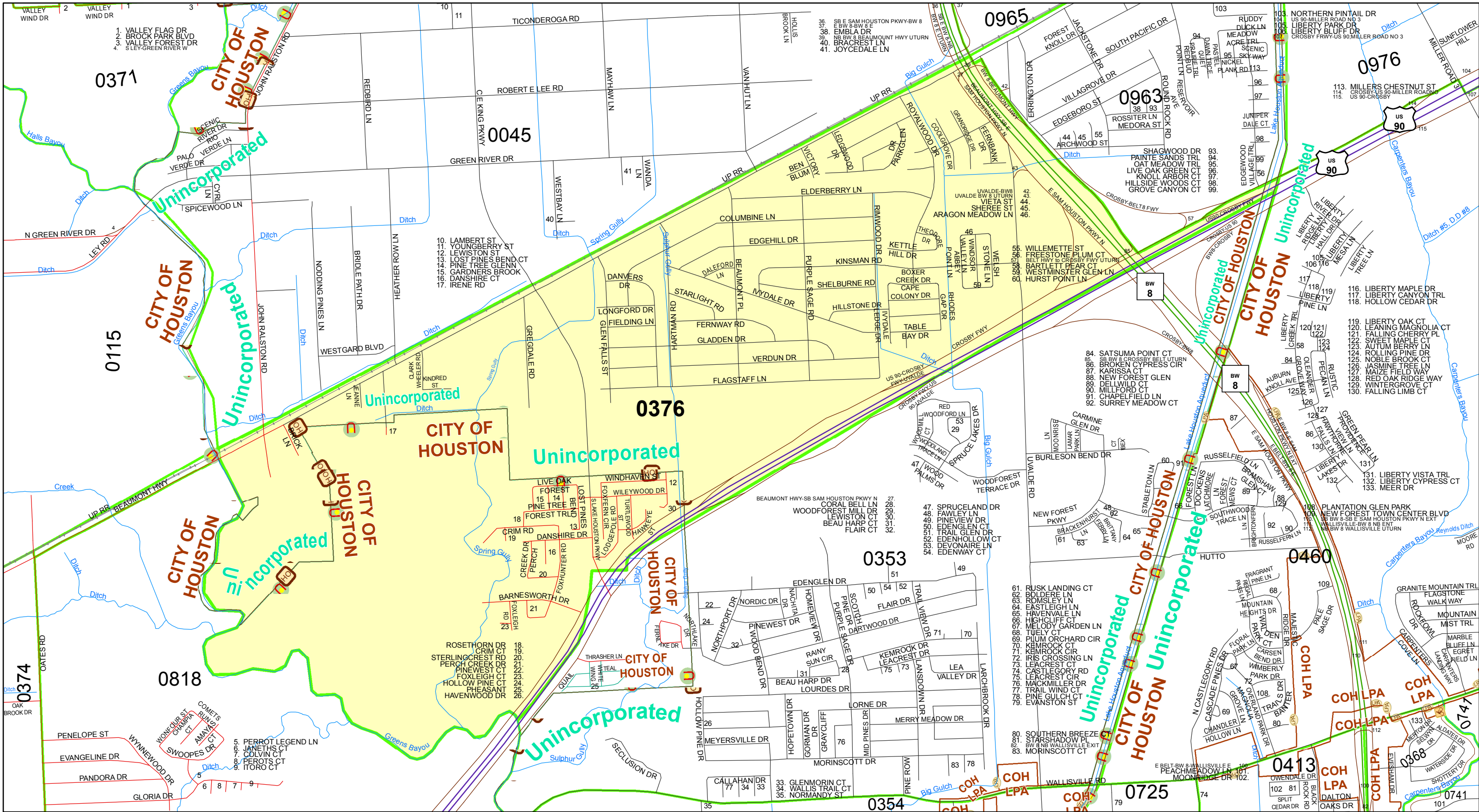
- CITY STREET
- COUNTY ROAD
- FRONTAGE ROAD
- RAMP

- VOTING PRECINCT Legend**
- VOTING PRECINCT (VPCT) 2016
 - IH 10
 - BW 8
 - BIKE & HIKE Trails
 - UP RR
 - UNION PACIFIC RR
 - WATERWAYS

- Political Jurisdictions**
- CITY OF HOUSTON (COH)
 - Unincorporated
 - LPA (COH)

Political Jurisdiction	Number
CONGRESSIONAL DISTRICT	29
STATE SENATE DISTRICT	006
STATE REPRESENTATIVE DISTRICT	143
STATE BOARD OF EDUCATION	4
JP/CONSTABLE PRECINCT	03
COUNTY COMMISSIONER	02

This map is for informational purposes only and may be updated periodically. No warranty is made regarding the accuracy or completeness of this map.
 PROJECTED COORDINATE SYSTEM: NORTH AMERICAN DATUM (NAD) 83 STATE PLANE TEXAS SOUTH CENTRAL FIPS 4024 (US FEET)



ELECTION PRECINCT 0376
 CURRENT BOUNDARIES
 CREATED MARCH 27, 2012
 Map Produced Date: January 1, 2020
 SCALE to fit PAGE
 0 0.1 0.2 0.4 Miles

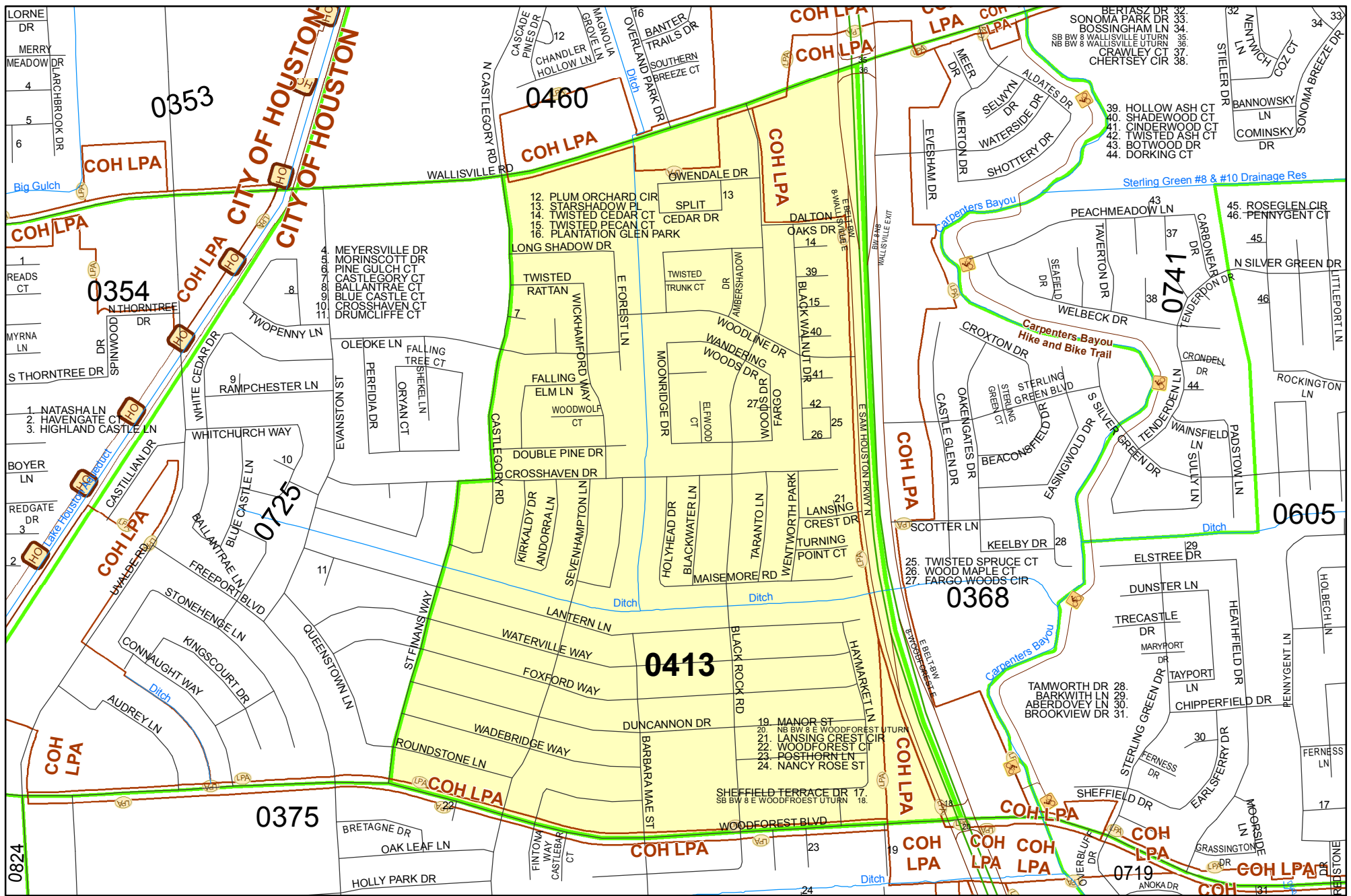
- VOTING PRECINCT (VPCT) 2016**
- CITY STREET
 - COUNTY ROAD
 - FRONTAGE ROAD
 - RAMP
 - PRIVATE ROAD (PVT)

- VOTING PRECINCT Legend**
- BW 8
 - BW 8
 - US HWY 90
 - BIKE & HIKE Trails
 - UP RR UNION PACIFIC RR
 - WATERWAYS
 - CITY OF HOUSTON (COH)
 - LPA (COH)
 - Unincorporated

Political Jurisdictions

CONGRESSIONAL DISTRICT	29
STATE SENATE DISTRICT	015
STATE REPRESENTATIVE DISTRICT	142
STATE BOARD OF EDUCATION	4
JPC/STABLE PRECINCT	03
COUNTY COMMISSIONER	01

This map is for informational purposes only and may be updated periodically. No warranty is made regarding the accuracy or completeness of this map.
 PROJECTED COORDINATE SYSTEM: NORTH AMERICAN DATUM (NAD) 83 STATE PLANE TEXAS SOUTH CENTRAL FIPS 4024 (US FEET)



ELECTION PRECINCT 0413
 CURRENT BOUNDARIES
 CREATED JANUARY 1, 2002
 Map Produced Date: January 1, 2020
 SCALE to fit PAGE
 0 0.05 0.1 0.2 Miles

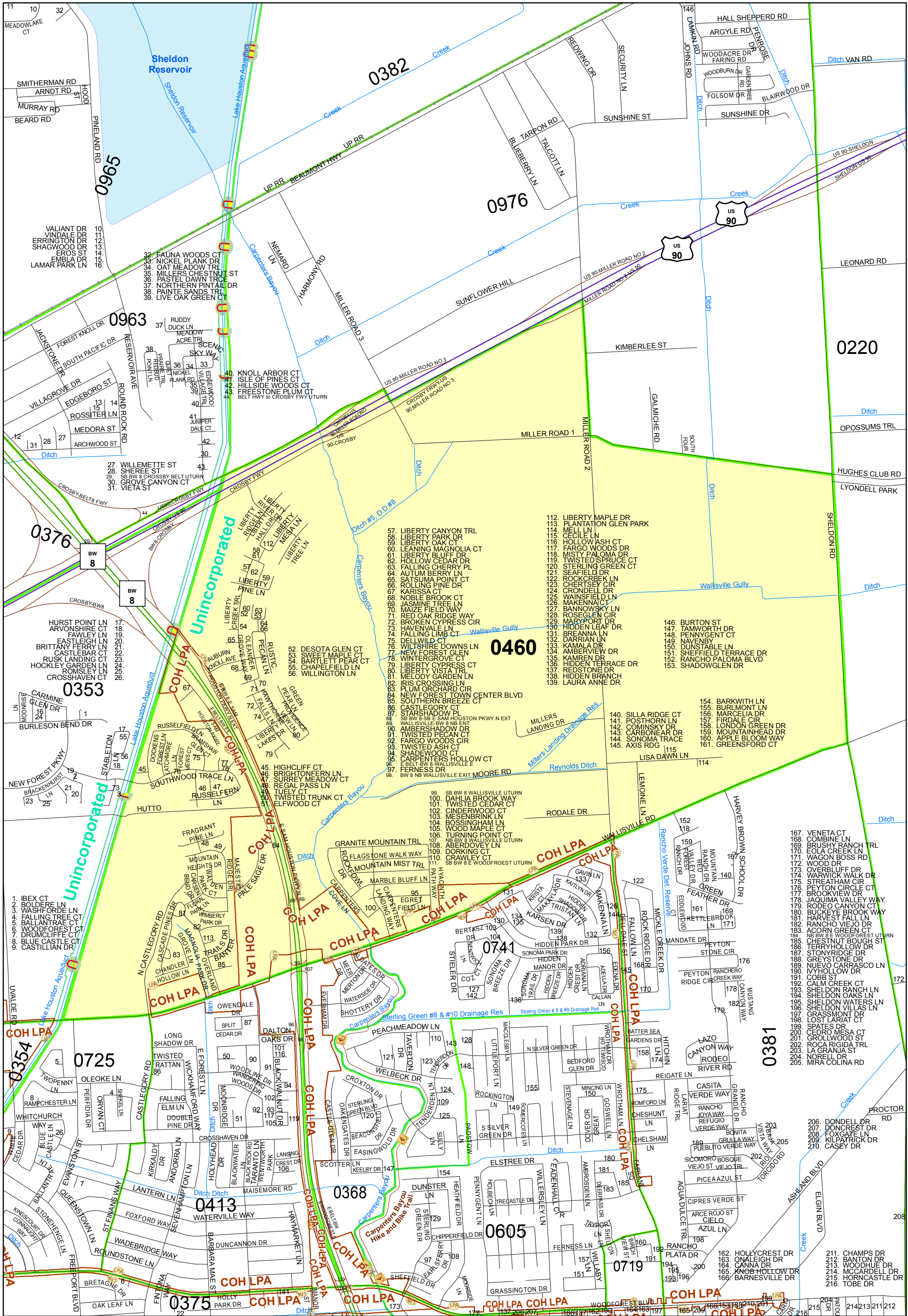
VOTING PRECINCT Legend

- VOTING PRECINCT (VPCT) 2016
- COUNTY ROAD
- FRONTAGE ROAD
- RAMP
- BW 8
- BIKE & HIKE Trails
- WATERWAYS
- CITY OF HOUSTON (COH)
- LPA (COH)

Political Jurisdictions

CONGRESSIONAL DISTRICT	29
STATE SENATE DISTRICT	015
STATE REPRESENTATIVE DISTRICT	143
STATE BOARD OF EDUCATION	4
JP/CONSTABLE PRECINCT	03
COUNTY COMMISSIONER	02

This map is for informational purposes only and may be updated periodically. No warranty is made regarding the accuracy or completeness of this map.
 PROJECTED COORDINATE SYSTEM: NORTH AMERICAN DATUM (NAD) 83 STATE PLANE TEXAS SOUTH CENTRAL FIPS 4024 (US FEET)



ELECTION PRECINCT 0460
CURRENT BOUNDARIES
CREATED MARCH 27, 2012
Map Produced Date: January 1, 2020
SCALE to fit PAGE

0 0.05 0.1 0.2 Miles

VOTING PRECINCT Legend

VOTING PRECINCT (VPCT) 2016 (Green outline)

COUNTY ROAD (Blue line)

FRONTAGE ROAD (Red line)

RAMP (Yellow line)

BW 8 (Green line)

US HWY 90 (Blue line)

BIKE & HIKE Trails (Yellow line)

UP RR (Black line)

UNION PACIFIC RR (Black line)

WATERWAYS (Blue line)

WATERBODIES (Blue area)

LPA (COH) (Red outline)

Unincorporated (Green outline)

Political Jurisdictions

CONGRESSIONAL DISTRICT 29

STATE SENATE DISTRICT 015

STATE REPRESENTATIVE DISTRICT 142

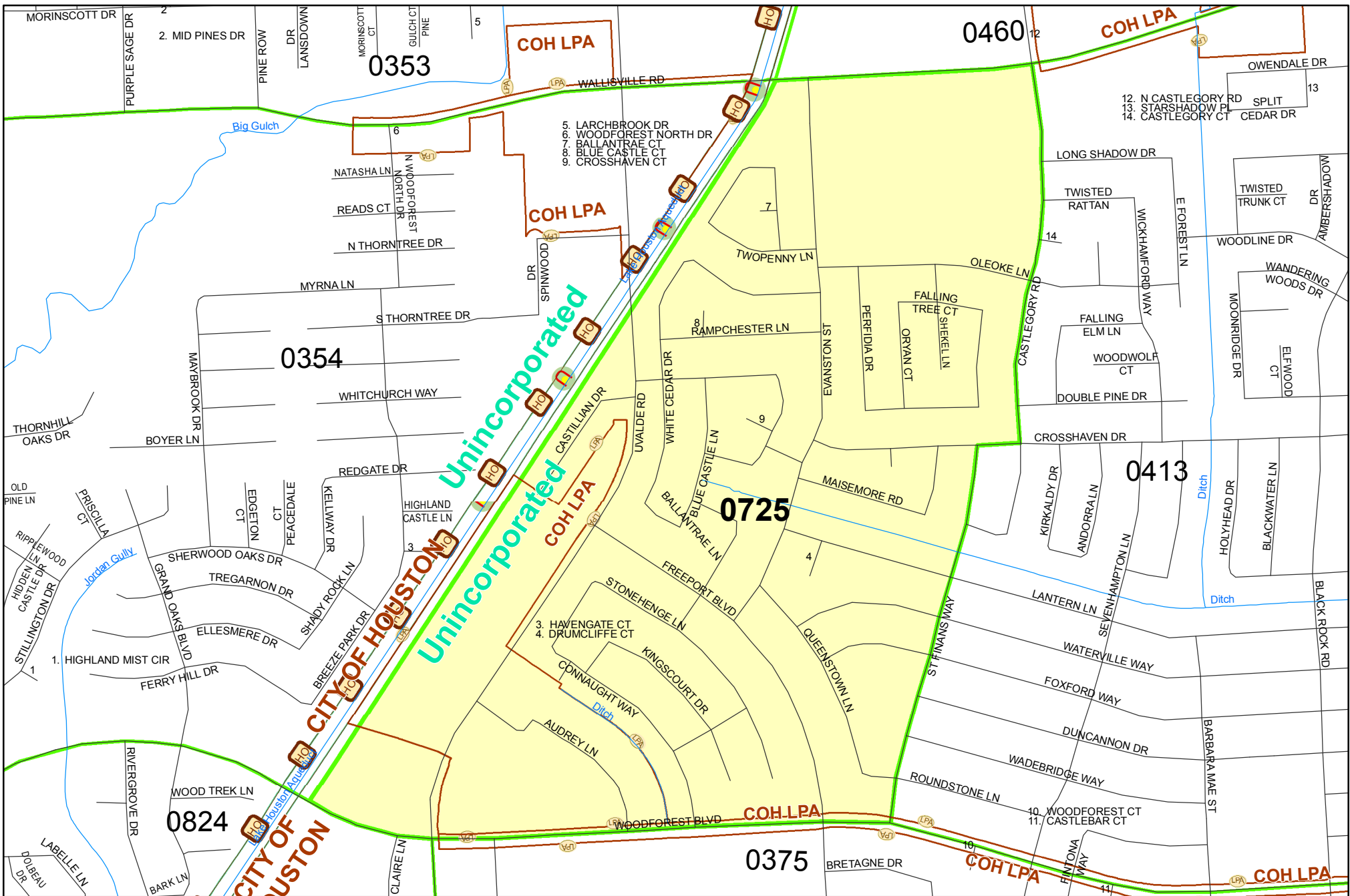
STATE BOARD OF EDUCATION 4

JUDICIAL PRECINCT 103

COUNTY COMMISSIONER 01

This map is for informational purposes only and may be updated periodically. No warranty is made regarding the accuracy or completeness of this map.

PROJECTED COORDINATE SYSTEM: NORTH AMERICAN DATUM (NAD) 83 STATE PLANE TEXAS SOUTH CENTRAL FIPS 4024 (US FEET)



ANN HARRIS BENNETT
 Tax Assessor-Collector & Voter Registrar
 mharrisa@harriscountytx.gov

ELECTION PRECINCT 0725
 CURRENT BOUNDARIES
 CREATED JANUARY 1, 2002
 Map Produced Date: January 1, 2020

SCALE to fit PAGE
 0 0.04 0.08 0.16 Miles



— COUNTY ROAD
 ~~~~~ WATERWAYS

**VOTING PRECINCT Legend**

VOTING PRECINCT (VPCT) 2016  
 CITY OF HOUSTON (COH)  
 LPA (COH)  
 Unincorporated

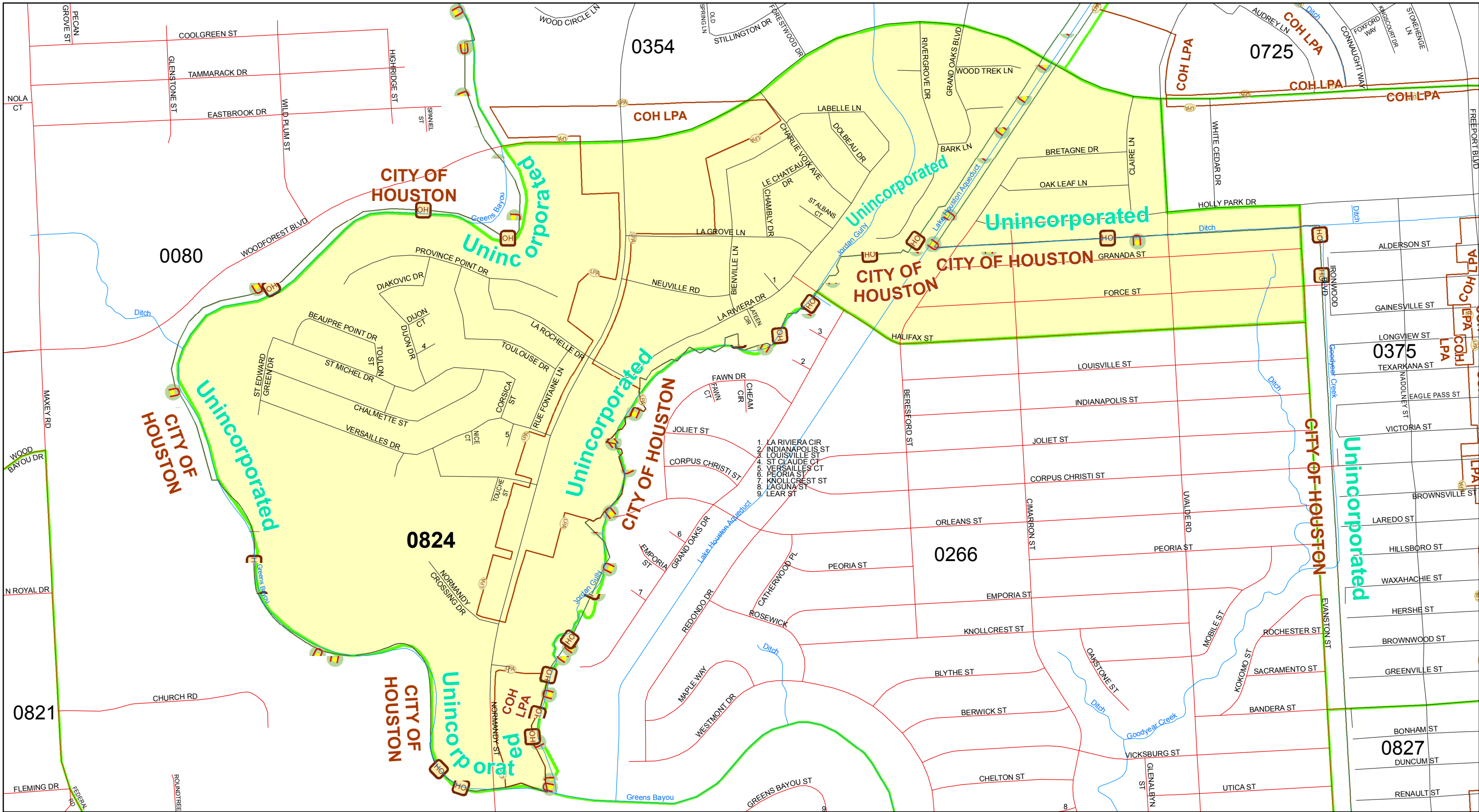
**Political Jurisdictions**


|                               |     |
|-------------------------------|-----|
| CONGRESSIONAL DISTRICT        | 29  |
| STATE SENATE DISTRICT         | 015 |
| STATE REPRESENTATIVE DISTRICT | 143 |
| STATE BOARD OF EDUCATION      | 4   |
| JPCONS TABLE PRECINCT         | 03  |
| COUNTY COMMISSIONER           | 02  |

This map is for informational purposes only and may be updated periodically. No warranty is made regarding the accuracy or completeness of this map.

PROJECTED COORDINATE SYSTEM: NORTH AMERICAN DATUM (NAD) 83 STATE PLANE TEXAS SOUTH CENTRAL FIPS 4024 (US FEET)






**ANN HARRIS BENNETT**  
 Tax Assessor-Collector & Voter Registrar  
 www.texas.gov

**ELECTION PRECINCT 0824**  
 CURRENT BOUNDARIES  
 CREATED JANUARY 1, 1998  
 Map Produced Date: January 1, 2020  
 SCALE to fit PAGE  
 0 0.05 0.1 0.2 Miles

**VOTING PRECINCT Legend**

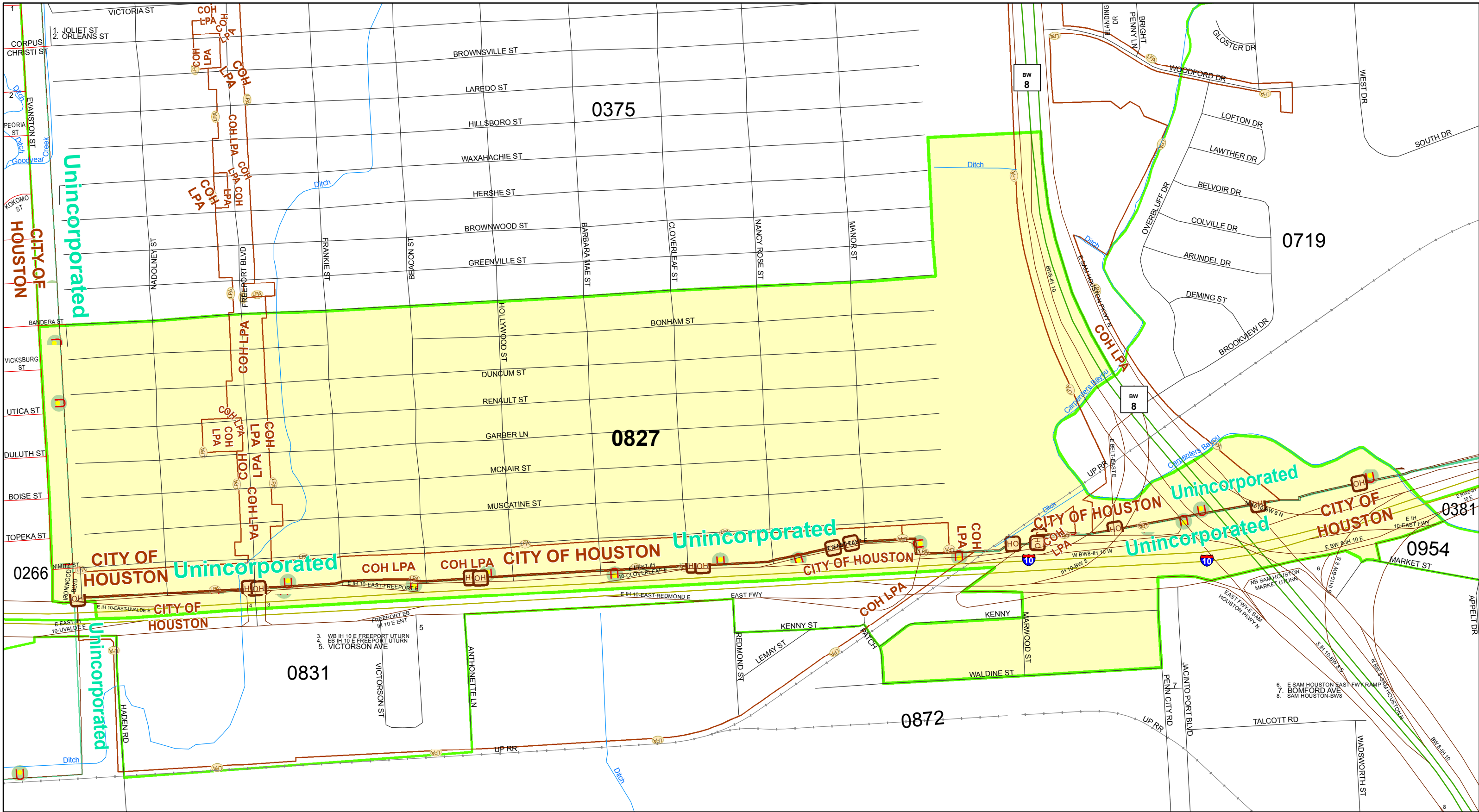
- VOTING PRECINCT (VPCT) 2016
- CITY STREET
- COUNTY ROAD
- HO CITY OF HOUSTON (COH)
- LPA LPA (COH)
- U Unincorporated
- BIKE & HIKE Trails
- WATERWAYS

**Political Jurisdictions**

|                               |     |
|-------------------------------|-----|
| CONGRESSIONAL DISTRICT        | 29  |
| STATE SENATE DISTRICT         | 006 |
| STATE REPRESENTATIVE DISTRICT | 143 |
| STATE BOARD of EDUCATION      | 4   |
| JPCONSTABLE PRECINCT          | 03  |
| COUNTY COMMISSIONER           | 02  |

This map is for informational purposes only and may be updated periodically. No warranty is made regarding the accuracy or completeness of this map.

PROJECTED COORDINATE SYSTEM: NORTH AMERICAN DATUM (NAD) 83 STATE PLANE TEXAS SOUTH CENTRAL FIPS 4024 (US FEET)



**ELECTION PRECINCT 0827**  
 CURRENT BOUNDARIES  
 CREATED MARCH 27, 2012  
 Map Produced Date: January 1, 2020  
 SCALE to fit PAGE  
 0 0.0425 0.085 0.17 Miles

**VOTING PRECINCT Legend**

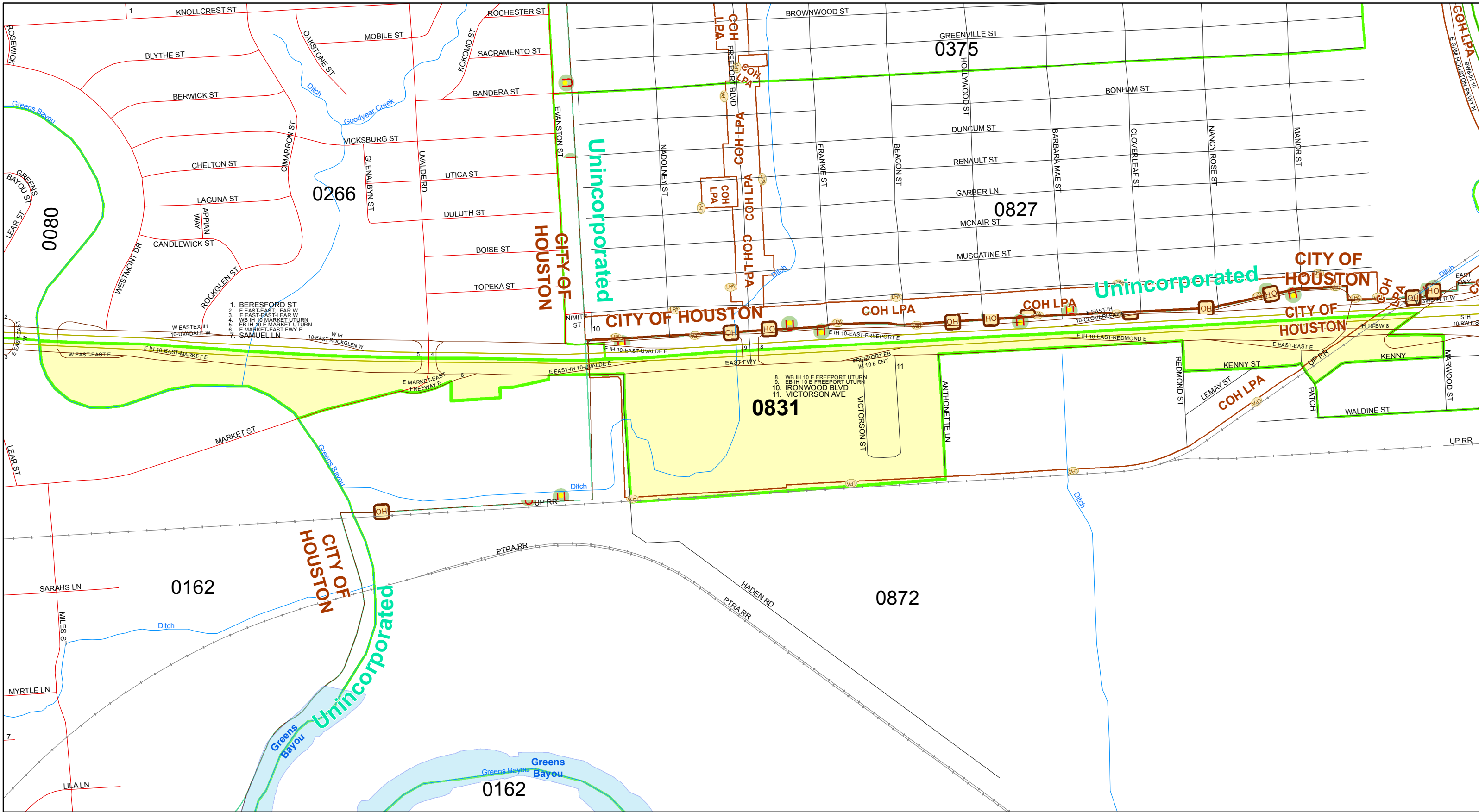
|                             |             |               |           |                  |                       |
|-----------------------------|-------------|---------------|-----------|------------------|-----------------------|
| VOTING PRECINCT (VPCT) 2016 | CITY STREET | FRONTAGE ROAD | IH 10     | UP RR            | CITY OF HOUSTON (COH) |
|                             | COUNTY ROAD | RAMP          | BW 8      | UNION PACIFIC RR | LPA (COH)             |
|                             |             |               | WATERWAYS |                  | Unincorporated        |


**Political Jurisdictions**

|                               |     |
|-------------------------------|-----|
| CONGRESSIONAL DISTRICT        | 29  |
| STATE SENATE DISTRICT         | 006 |
| STATE REPRESENTATIVE DISTRICT | 144 |
| STATE BOARD OF EDUCATION      | 4   |
| JP/CONSISTABLE PRECINCT       | 03  |
| COUNTY COMMISSIONER           | 02  |

This map is for informational purposes only and may be updated periodically. No warranty is made regarding the accuracy or completeness of this map.  
 PROJECTED COORDINATE SYSTEM: NORTH AMERICAN DATUM (NAD) 83 STATE PLANE TEXAS SOUTH CENTRAL FIPS 4024 (US FEET)






**ANN HARRIS BENNETT**  
 Tax Assessor-Collector & Voter Registrar  
 www.hctx.net

**ELECTION PRECINCT 0831**  
 CURRENT BOUNDARIES  
 CREATED JANUARY 1, 2016  
 Map Produced Date: January 1, 2020  
 SCALE to fit PAGE  
 0 0.045 0.09 0.18 Miles

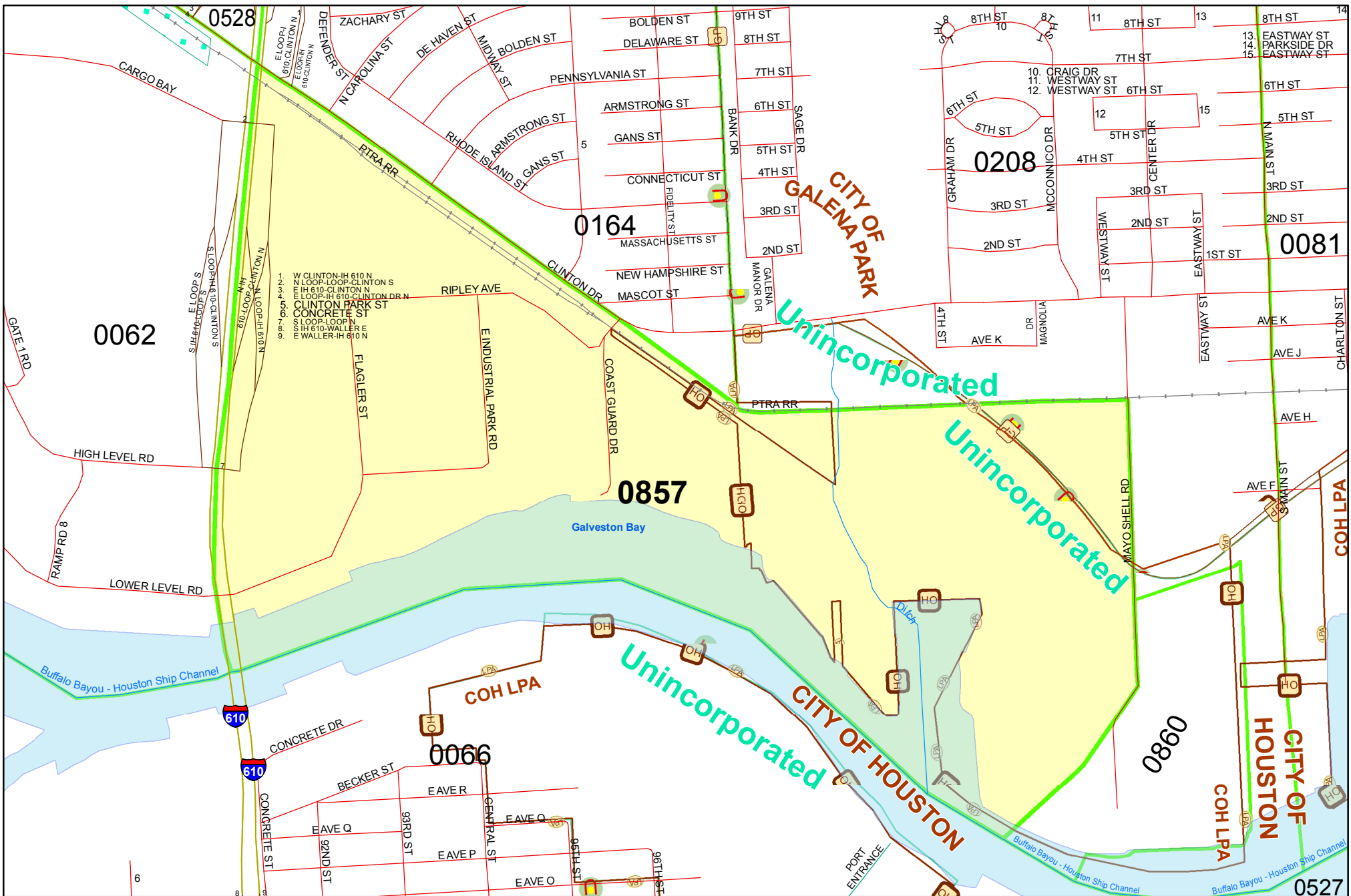
**VOTING PRECINCT Legend**

|                             |             |                            |             |           |                       |
|-----------------------------|-------------|----------------------------|-------------|-----------|-----------------------|
| VOTING PRECINCT (VPCT) 2016 | CITY STREET | FRONTAGE ROAD              | IH 10       | PTR RR    | CITY OF HOUSTON (COH) |
| COUNTY ROAD                 | RAMP        | PORT TERMINAL RAIL ASSN RR | UP RR       | LPA (COH) | Unincorporated        |
| BW 8                        | WATERWAYS   | UNION PACIFIC RR           | WATERBODIES |           |                       |

**Political Jurisdictions**

|                               |     |
|-------------------------------|-----|
| CONGRESSIONAL DISTRICT        | 29  |
| STATE SENATE DISTRICT         | 006 |
| STATE REPRESENTATIVE DISTRICT | 144 |
| STATE BOARD of EDUCATION      | 8   |
| JPCONSTABLE PRECINCT          | 03  |
| COUNTY COMMISSIONER           | 02  |

This map is for informational purposes only and may be updated periodically. No warranty is made regarding the accuracy or completeness of this map.  
 PROJECTED COORDINATE SYSTEM: NORTH AMERICAN DATUM (NAD) 83 STATE PLANE TEXAS SOUTH CENTRAL FIPS 4024 (US FEET)



**ELECTION PRECINCT 0857**  
 CURRENT BOUNDARIES  
 CREATED JANUARY 1, 2002  
 Map Produced Date: January 1, 2020  
 SCALE to fit PAGE

0 0.0475 0.095 0.19 Miles

**VOTING PRECINCT Legend**

- VOTING PRECINCT (VPCT) 2016
- CITY STREET
- FRONTAGE ROAD
- RAMP
- PRIVATE ROAD (PVT)
- IH 610
- PORT TERMINAL RAIL ASSN RR
- HC RAIL YARDS
- WATERWAYS
- WATERBODIES
- CITY OF GALENA PARK
- CITY OF HOUSTON (COH)
- LPA (COH)
- Unincorporated

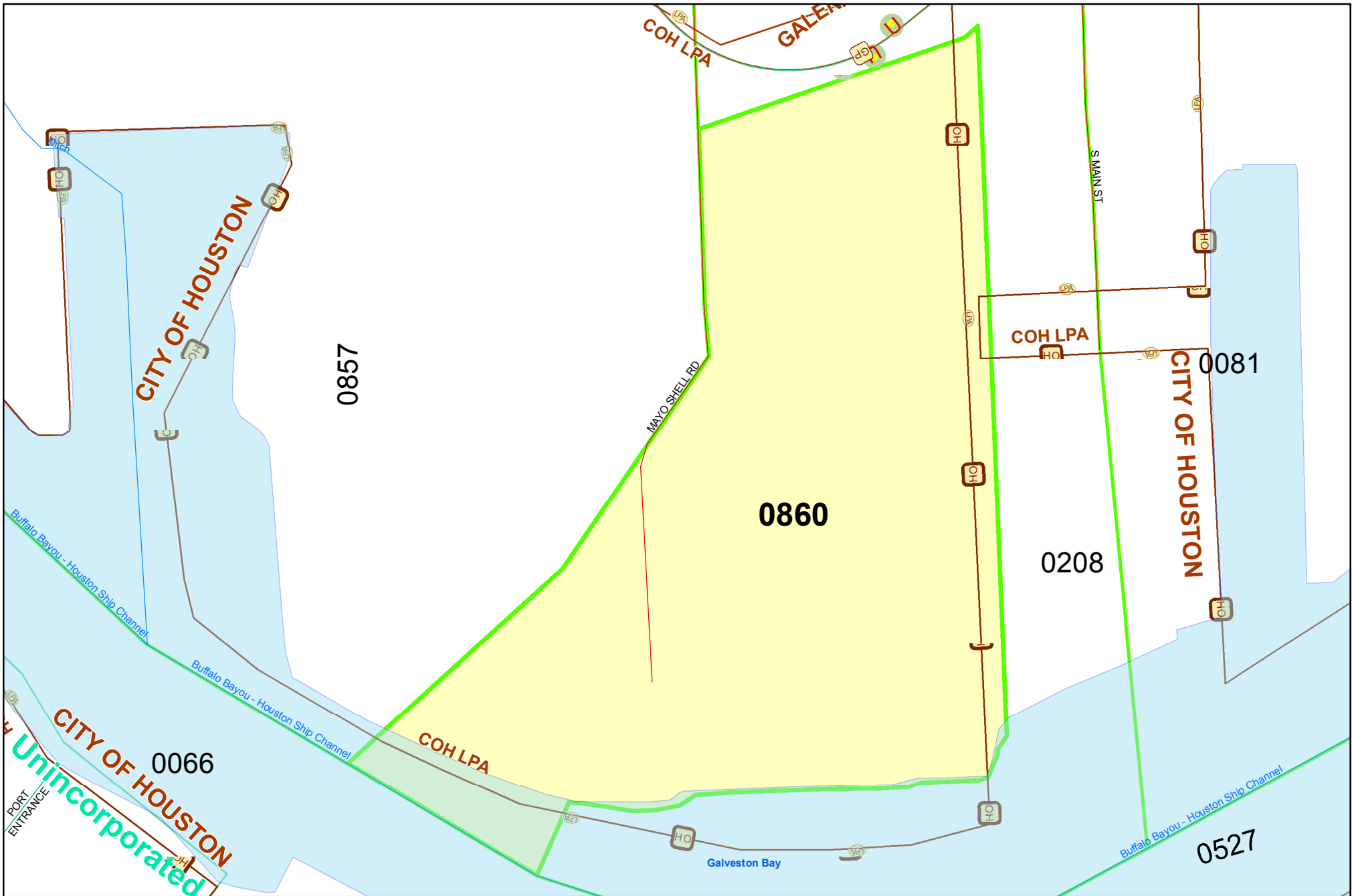
**Political Jurisdictions**

|                               |     |
|-------------------------------|-----|
| CONGRESSIONAL DISTRICT        | 18  |
| STATE SENATE DISTRICT         | 086 |
| STATE REPRESENTATIVE DISTRICT | 143 |
| STATE BOARD OF EDUCATION      | 4   |
| JPCONS TABLE PRECINCT         | 01  |
| COUNTY COMMISSIONER           | 02  |

This map is for informational purposes only and may be updated periodically. No warranty is made regarding the accuracy or completeness of this map.

PROJECTED COORDINATE SYSTEM: NORTH AMERICAN DATUM (NAD) 83 STATE PLANE TEXAS SOUTH CENTRAL FIPS 4024 (US FEET)






**ELECTION PRECINCT 0860**  
 CURRENT BOUNDARIES  
 CREATED JANUARY 1, 2016

Map Produced Date: January 1, 2020

SCALE to fit PAGE



- VOTING PRECINCT (VPCT) 2016
- CITY STREET
- PRIVATE ROAD (PVT)
- ~ WATERWAYS
- WATERBODIES

**VOTING PRECINCT Legend**

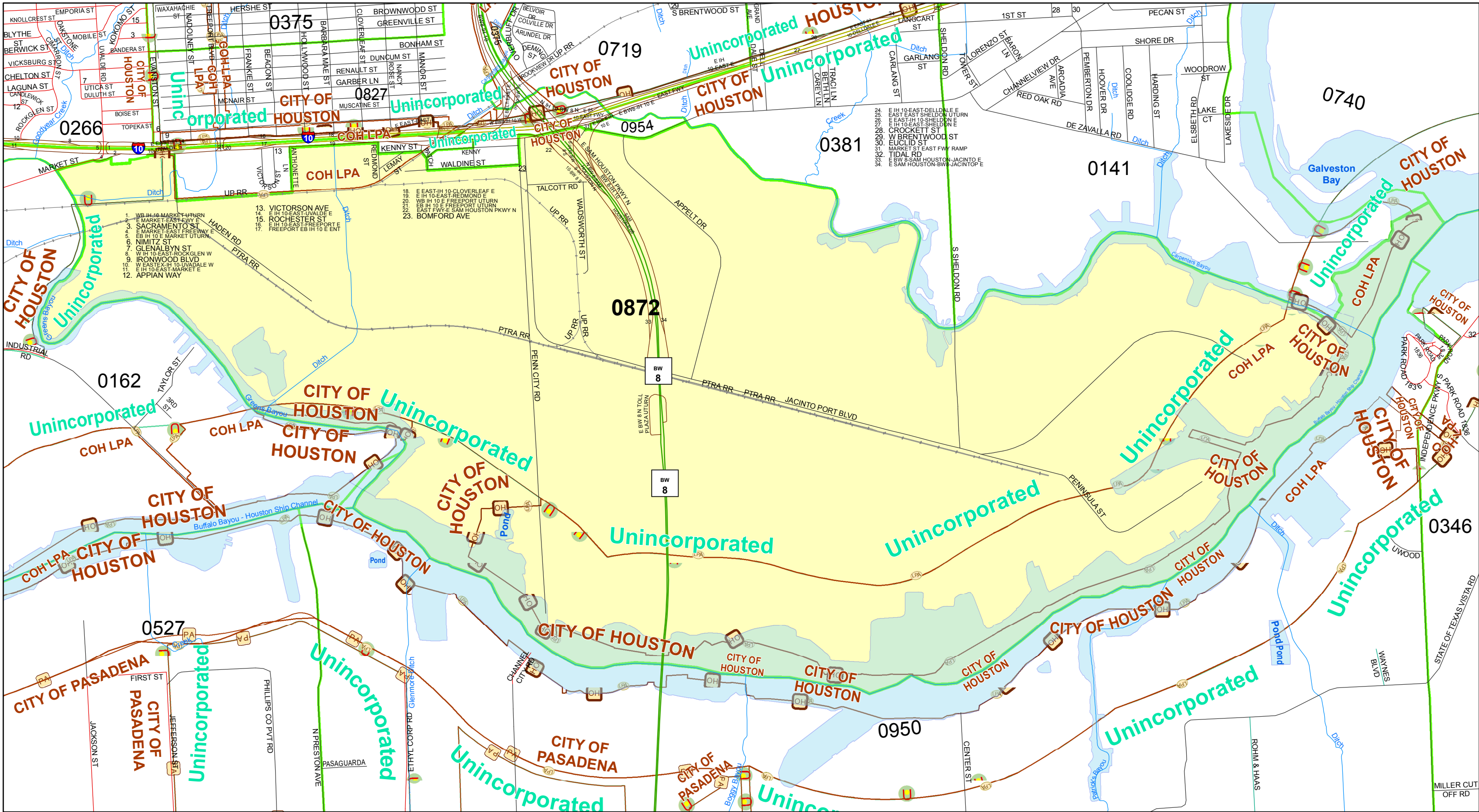
- GP CITY OF GALENA PARK
- HO CITY OF HOUSTON (COH)
- LPA LPA (COH)
- U Unincorporated

**Political Jurisdictions**

|                               |     |
|-------------------------------|-----|
| CONGRESSIONAL DISTRICT        | 18  |
| STATE SENATE DISTRICT         | 006 |
| STATE REPRESENTATIVE DISTRICT | 143 |
| STATE BOARD OF EDUCATION      | 4   |
| JPCONS TABLE PRECINCT         | 02  |
| COUNTY COMMISSIONER           | 02  |

This map is for informational purposes only and may be updated periodically. No warranty is made regarding the accuracy or completeness of this map.

PROJECTED COORDINATE SYSTEM: NORTH AMERICAN DATUM (NAD) 83 STATE PLANE TEXAS SOUTH CENTRAL FIPS 4024 (US FEET)



**ELECTION PRECINCT 0872**
  
 CURRENT BOUNDARIES
   
 CREATED MARCH 27, 2012
   
 Map Produced Date: January 1, 2020
   
 SCALE to fit PAGE
   
 0 0.125 0.25 0.5 Miles

**VOTING PRECINCT Legend**

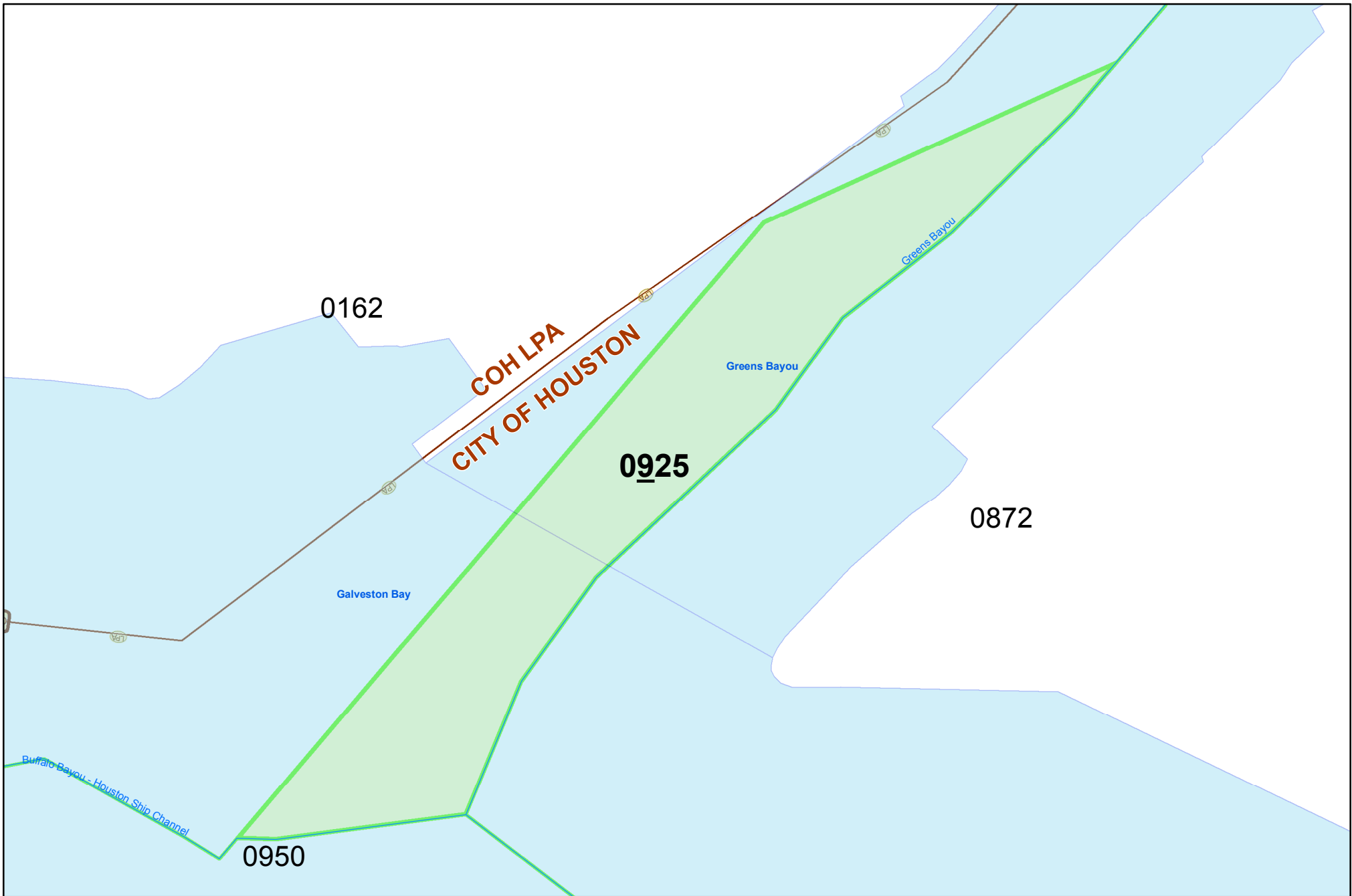
- VOTING PRECINCT (VPCT) 2016
- CITY STREET
- RAMP
- COUNTY ROAD
- PRIVATE ROAD (PVT)
- FRONTAGE ROAD
- IH 10
- PTRR RR
- PORT TERMINAL RAIL ASSN RR
- UP RR
- UNION PACIFIC RR
- WATERWAYS
- WATERBODIES
- BW 8


- HO CITY OF HOUSTON (COH)
- LPA LPA (COH)
- PA CITY OF PASADENA
- U Unincorporated

| Political Jurisdictions       |     |
|-------------------------------|-----|
| CONGRESSIONAL DISTRICT        | 36  |
| STATE SENATE DISTRICT         | 006 |
| STATE REPRESENTATIVE DISTRICT | 144 |
| STATE BOARD OF EDUCATION      | 8   |
| JPCONSTABLE PRECINCT          | 03  |
| COUNTY COMMISSIONER           | 02  |






This map is for informational purposes only and may be updated periodically. No warranty is made regarding the accuracy or completeness of this map.
   
 PROJECTED COORDINATE SYSTEM: NORTH AMERICAN DATUM (NAD) 83 STATE PLANE TEXAS SOUTH CENTRAL FIPS 4024 (US FEET)





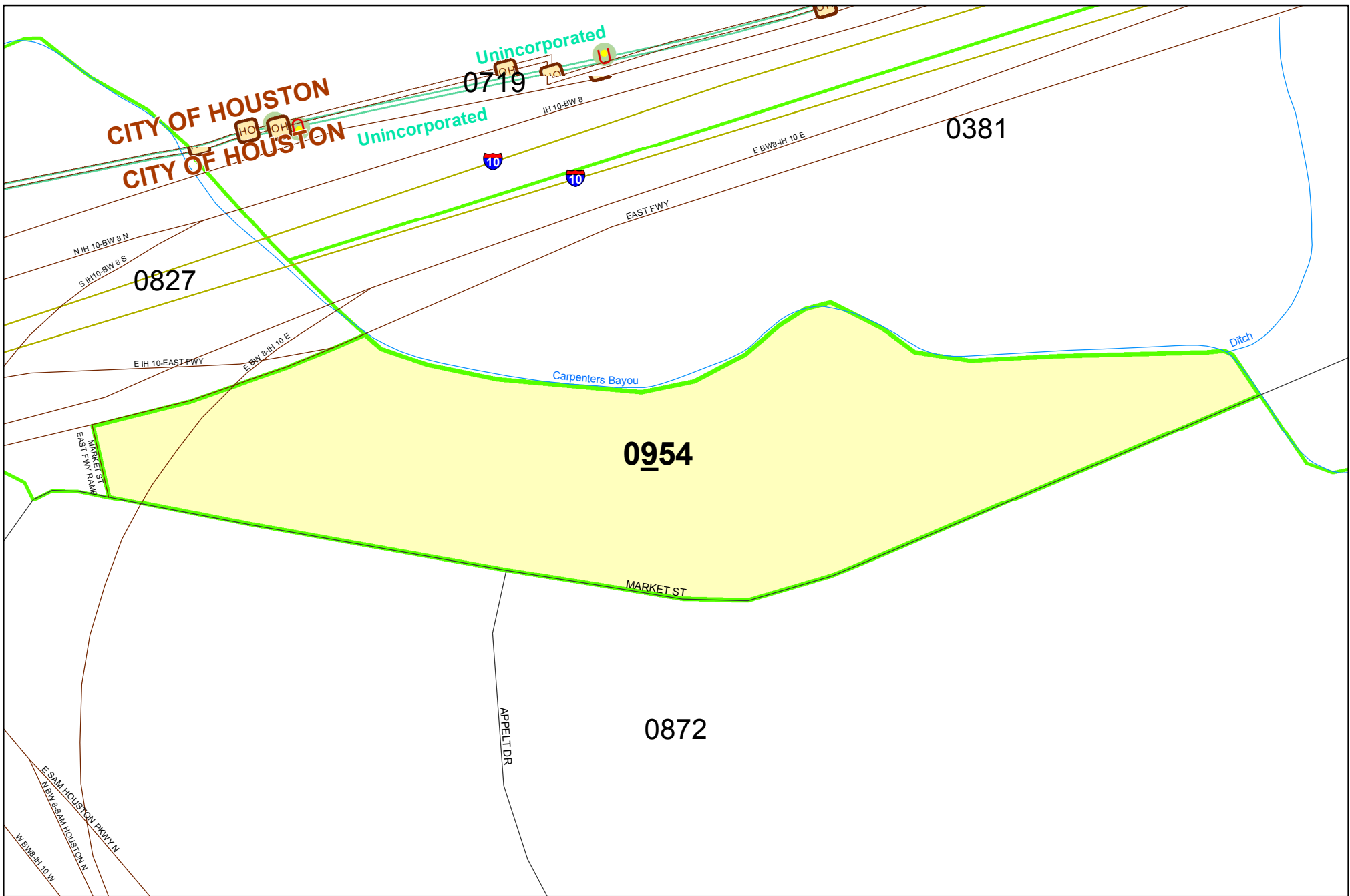
  
**ELECTION PRECINCT 0925**  
 CURRENT BOUNDARIES  
 CREATED MARCH 27, 2012  
 Map Produced Date: January 1, 2020  
 SCALE to fit PAGE  
 0 0.01 0.02 0.04 Miles

**VOTING PRECINCT Legend**

-  VOTING PRECINCT (VPCT) 2016
-  WATERWAYS
-  WATERBODIES
-  CITY OF HOUSTON (COH)
-  LPA (COH)

| Political Jurisdictions       |     |
|-------------------------------|-----|
| CONGRESSIONAL DISTRICT        | 36  |
| STATE SENATE DISTRICT         | 006 |
| STATE REPRESENTATIVE DISTRICT | 144 |
| STATE BOARD OF EDUCATION      | 8   |
| JPCONS TABLE PRECINCT         | 02  |
| COUNTY COMMISSIONER           | 02  |

This map is for informational purposes only and may be updated periodically. No warranty is made regarding the accuracy or completeness of this map.  
 PROJECTED COORDINATE SYSTEM: NORTH AMERICAN DATUM (NAD) 83 STATE PLANE TEXAS SOUTH CENTRAL FIPS 4024 (US FEET)



ANN HARRIS BENNETT  
 Tax Assessor-Collector & Voter Registrar  
 annharrisbenett.com



**ELECTION PRECINCT 0954**  
 CURRENT BOUNDARIES  
 CREATED JANUARY 1, 2016  
 Map Produced Date: January 1, 2020

SCALE to fit PAGE  
 0 0.01 0.02 0.04 Miles

**VOTING PRECINCT Legend**

- VOTING PRECINCT (VPCT) 2016
- COUNTY ROAD
- FRONTAGE ROAD
- RAMP
- IH 10
- I-10
- ~ WATERWAYS
- CITY OF HOUSTON (COH)
- Unincorporated

**Political Jurisdictions**

|                               |     |
|-------------------------------|-----|
| CONGRESSIONAL DISTRICT        | 36  |
| STATE SENATE DISTRICT         | 008 |
| STATE REPRESENTATIVE DISTRICT | 144 |
| STATE BOARD OF EDUCATION      | 4   |
| JPCONS TABLE PRECINCT         | 03  |
| COUNTY COMMISSIONER           | 02  |

This map is for informational purposes only and may be updated periodically. No warranty is made regarding the accuracy or completeness of this map.

PROJECTED COORDINATE SYSTEM: NORTH AMERICAN DATUM (NAD) 83 STATE PLANE TEXAS SOUTH CENTRAL FIPS 4024 (US FEET)